



ISSN 0030-0713

SVEZAK 5

OGLAS ZA POMORCE

NOTICE TO MARINERS

**HRVATSKI HIDROGRAFSKI INSTITUT
SPLIT - HRVATSKA**

Svibanj / May 2016.

Oglasi / Notices: 1 - 19

"OGLAS ZA POMORCE" mjesečno je izdanje. Donosi obavijesti za ažuriranje pomorskih karata i navigacijskih publikacija Hrvatskog hidrografskog instituta za Jadransko more, Jonsko more i Malteške otoke.

"OGLAS ZA POMORCE" is a monthly edition. Contains information for keeping up-to-date Croatian charts and nautical publications for Adriatic Sea, Ionian Sea and Maltese Islands.

SADRŽAJ - CONTENTS

- I.** UVODNA OBJAŠNENJA, PREGLED ISPRAVAKA
Explanatory Notes, Index of Corrections
- II.** ISPRAVCI KARATA
Corrections to Charts
- III.** ISPRAVCI PELJARA
Corrections to Sailing Directions
- IV.** ISPRAVCI POPISA SVJETALA
Corrections to List of Lights
- V.** ISPRAVCI RADIOSLUŽBE
Corrections to Radio Service
- VI.** ISPRAVCI KATALOGA
Corrections to Catalogue
- VII.** NAVIGACIJSKI RADIOOGLASI
Reprints of Radio Navigational Warnings
- VIII.** OBAVIJESTI
Information

O svim promjenama važnima za sigurnost plovidbe molimo obavijestiti: HRVATSKI HIDROGRAFSKI INSTITUT, Nautički odjel, Zrinsko-Frankopanska 161, 21000 Split Tel.: +385/0/21/308-845, 098233450, Fax: 021/347-208, E-mail: naut@hhi.hr, www.hhi.hr / Tiskani formular je sastavni dio Oglasa.

For all changes important for the safety of navigation please notify: HYDROGRAPHIC INSTITUTE OF THE REPUBLIC OF CROATIA Nautical Department, Zrinsko-Frankopanska 161, 21000 Split, Croatia, Tel.: +385/0/21/308-845, 098233450, Fax: 021/347-208, E-mail: naut@hhi.hr, www.hhi.hr

The form, which is convenient for sending a report, is given at the end of this issue.

Godišnja pretplata / Annual Subscription: 330,00 kn

v.d. RAVNATELJA
doc.dr.sc. Nenad Leder

I

Uvodna objašnjenja *Explanatory Notes*

RADIOOGLASE za istočni dio Jadrana svakodnevno odašiljaju hrvatske obalne radiopostaje.

RADIO NAVIGATIONAL WARNINGS for east Adriatic coast are broadcasted daily by Croatian coastal radio stations.

DUBINE I VISINE određene su u metrima. Dubine se odnose na srednju razinu nižih niskih voda živih morskih mijena, a visine na srednju morsku razinu.

DEPTHS are in meters and are reduced to Chart Datum which is Mean Lower Low Water Springs.

HEIGHTS are above Mean Sea Level.

SEKTORI VIDLJIVOSTI svjetala i pokriveni smjerovi imaju vrijednost more-kopno (otok), ako nije drugačije naglašeno. Daljina vidljivosti svjetala izrađena je u nautičkim miljama za visinu motriteljeva oka (5m).

SECTORS OF LIGHTS. The limits of sectors and areas of visibility, and the alignment of direction lights and leading lights are given as seen from seaward. Range in nautical miles is given for the height of eye of the observer - 5 metres.

Svi oglasi za ispravak karata iz prethodne godine objavljuju se u OZP za siječanj tekuće godine.

All Notices for correction to charts of previous year are printed in January issue of the current year.

OZP	Oglas za pomorce	- Notices to Mariners
PS	Popis svjetala i signala za maglu	- List of Lights
RS	Radioslužba za pomorce	- Radio Service
RO	radiooglas	- Radio warnings
M	nautička milja	- Nautical mile
AN		- Avvisi ai Naviganti
ANM		- Admiralty Notices to Mariners
L/L		- Admiralty List of Lights
(P)	prethodni oglasi	- Preliminary Notices
(T)	privremeni oglasi	- Temporary Notices
HHI	Hrvatski hidrografski institut	- Hydrographic Institute of the Republic of Croatia
MK	male karte	

I
Pregled ispravaka
Index of corrections


Karte <i>Charts</i>	Oglas broj <i>Notices No.</i>	Publikacije <i>Publications</i>	Oglas broj <i>Notice No.</i>
- 300-31	3	Peljar I	11(T)
- 50-3	1	Peljar za male brodove:	
- 50-4	2(T)	- I dio	Nema ispravaka - <i>Nil</i>
- 50-20	5, 6	- II dio	12(T)
- 152	3	Popis svjetala i signala za maglu	13(T), 14, 15, 16, 17, 18, 19
- 100-15	9, 10		
- 100-18	2(T)	Radioslužba za pomorce	Nema ispravaka - <i>Nil</i>
- 100-20	3		
- 100-27	5, 6	Ispravci Kataloga	Nema ispravaka - <i>Nil</i>
- Plan 32	3		
- Plan 512	4		
- Plan 83	7, 8(T)		

II

ISPRAVCI KARATA Corrections to Charts


JADRANSKO MORE - ADRIATIC SEA HRVATSKA - CROATIA

1 - 5/16 OSOR: ponton, energetski kabel

1. Ucrtati  spajanjem pozicija:

a) 44°41'34.7"N - 014°23'57.3"E

b) 44°41'33.4"N - 014°23'53.1"E

2. Ucrtati  spajanjem pozicija:

a) 44°41'36.4"N - 014°23'58.4"E

b) 44°41'33.4"N - 014°23'56.5"E


c) 44°41'27.0"N - 014°23'46.2"E

OSOR: pontoon, submarine power cable

1. Insert  joining:

a) 44°41'34.7"N - 014°23'57.3"E

b) 44°41'33.4"N - 014°23'53.1"E

2. Insert  joining:


a) 44°41'36.4"N - 014°23'58.4"E


b) 44°41'33.4"N - 014°23'56.5"E


c) 44°41'27.0"N - 014°23'46.2"E

Karta (posljednji ispravak) - Chart (Last correction): 50-3(4-8/15) samo pod 1./only ad 1. PLAN A - OSORSKI TJESNAC.


2(T) - 5/16 Novi Vinodolski: svjetlo, plutače


1. Prekrižiti  na 45°07.5'N - 014°47.4'E i: Z Bl 3s 8m 2M


2. Ucrtati  na 45°07'33.2"N - 014°47'25.2"E i upisati: C Bl(2) 4s 3M

3. Ucrtati  na 45°07'30.7"N - 014°47'22.6"E i upisati: Z Bl 3s 3M

Novi Vinodolski: light, buoys


1. Delete  in 45°07.5'N - 014°47.4'E and: Z Bl 3s 8m 2M



2. Insert  in 45°07'33.2"N - 014°47'25.2"E and C Bl(2) 4s 3M

3. Insert  in 45°07'30.7"N - 014°47'22.6"E and Z Bl 3s 3M

Karta (posljednji ispravak) - Chart (Last correction): 100-18(5-3/16) samo pod 1./only ad. 1; 50-4(5-3/16).


3 - 5/16 DUGI OTOK, otočić Utra: iznos dubine



1. Prekrižiti  na 44°06'12"N - 014°59'21"E

2. Zamijeniti  sa  na 44°05'52"N - 014°59'17"E

- za kartu 152 koordinate pod 2. su: 44°05.8'N - 014°59.0'E

DUGI OTOK, islet Utra: depth


1. Delete  in 44°06'12"N - 014°59'21"E



2. Amend  to  in 44°05'52"N - 014°59'17"E

- for chart 152 ad 2. position is 44°05.8'N - 014°59.0'E

Karta (posljednji ispravak) - Chart (Last correction): 300-31(2-2/16) samo pod 2./only ad. 2; 152(2-3/16) samo pod 2./only ad. 2; 100-20(1-4/16); PLAN 32(3-2/16) samo pod 1./only ad. 1.


4 - 5/16 MURTERSKO MORE: iznos dubine, podrtina



1. Ucrtati  na 43°47'56"N - 015°35'43"E

2. Zamijeniti  sa  na 43°44'45"N - 015°34'10"E

3. Ucrtati +++ na 43°43'20"N - 015°40'13"E

MURTERSKO MORE: depth, wreck

1. Insert  in 43°47'56"N - 015°35'43"E

2. Amend  to  in 43°44'45"N - 015°34'10"E

3. Insert +++ in 43°43'20"N - 015°40'13"E

Karta (posljednji ispravak) - Chart (Last correction): 512(1-4/16).

II

5 - 5/16 SLANO: kupon


Umetnuti priloženi kupon na mjesto plana PLAN SLANO.

SLANO: block


Insert the accompanying block in PLAN SLANO.

Karta (posljednji ispravak) - Chart (Last correction): 100-27(14-3/16); 50-20(6-2/16).

6 - 5/16 SLANO: znak marine


Ucrtati  na 42°46.9'N - 017°53.75'E

SLANO: marina


Insert  in 42°46.9'N - 017°53.75'E

Karta (posljednji ispravak) - Chart (Last correction): 100-27(5-5/16); 50-20(5-5/16).

7 - 5/16 Rijeka dubrovačka: svjetlo


Ucrtati  na 42°40'15.7" N - 18°07'41.9"E i C BI(2) 4s 2m 1M


Rijeka dubrovačka: light


Insert  in 42°40'15.7" N - 18°07'41.9"E and C BI(2) 4s 2m 1M


Karta (posljednji ispravak) - Chart (Last correction): Plan 83 I Plan C MARINA DUBROVNIK(15-10/15).

8(T) - 5/16 Dubrovnik, luka Gruž: plutače, radovi

1. Ucrtati  na 42°39'33.9"N - 018°05'10.4"E i upisati: Ž BI

2. Ucrtati  na 42°39'31.3"N - 018°05'13.4"E i upisati: Ž BI

3. Ucrtati  na 42°39'29.0"N - 018°05'16.4"E i upisati: Ž BI

4. Ucrtati  na 42°39'23.5"N - 018°05'23.3"E i upisati: Ž BI

5. Ucrtati ----- spajanjem pozicija:

a) 42°39'36.4"N - 018°05'06.9"E (kopno)

b) 42°39'33.9"N - 018°05'10.4"E

c) 42°39'31.3"N - 018°05'13.4"E


d) 42°39'29.0"N - 018°05'16.4"E


e) 42°39'23.5"N - 018°05'23.3"E


f) 42°39'22.4"N - 018°05'22.0"E (kopno)


6. Upisati (RADOVI U TIJEKU 2016) unutar pozicija pod 4. a), b), c), d), e), f).

Dubrovnik, Gruž harbour: buoys, works in progress

1. Insert  in 42°39'33.9"N - 018°05'10.4"E and: Ž BI

2. Insert  in 42°39'31.3"N - 018°05'13.4"E and: Ž BI

3. Insert  in 42°39'29.0"N - 018°05'16.4"E and: Ž BI

4. Insert  in 42°39'23.5"N - 018°05'23.3"E and: Ž BI

5. Insert ----- by joining positions:

a) 42°39'36.4"N - 018°05'06.9"E (coast)

b) 42°39'33.9"N - 018°05'10.4"E

c) 42°39'31.3"N - 018°05'13.4"E

d) 42°39'29.0"N - 018°05'16.4"E

e) 42°39'23.5"N - 018°05'23.3"E

f) 42°39'22.4"N - 018°05'22.0"E (coast)

6. Insert (RADOVI U TIJEKU 2016) between positions 4. a), b), c), d), e), f).

Karta (posljednji ispravak) - Chart (Last correction): Plan 83(7-5/16).

II

ITALIA - ITALY

9 - 5/16 SISTIANA: plutača

Ucrtati $\Delta_{\frac{1}{2}}$ na 45°45.18'N - 013°37.04'E

SISTIANA: buoy

Insert $\Delta_{\frac{1}{2}}$ in 45°45.18'N - 013°37.04'E

Karta (posljednji ispravak) - Chart (Last correction): 100-15(1-9/15).

10 - 5/16 TRST: iznos dubine, podrtina

Zamijeniti 16 sa 19_g na približno 45°38.94'N - 013°43.79'E

TRST: depth, wreck

Amend 16 to 19_g in vicinity 45°38.94'N - 013°43.79'E

Karta (posljednji ispravak) - Chart (Last correction): 100-15(9-5/16).

III

ISPRAVCI PELJARA *Corrections to Sailing Directions*

PELJAR I - JADRANSKO MORE - ISTOČNA OBALA Izdanje - *Edition 2012.*

11(T) - 5/16 **Tkon: podmorski radovi, plutače**

Redak 38, dodati:

Do daljnjega podmorski radovi na izgradnji nove trajektne luke Tkon. Područje radova označeno je dvjema svjetlećim plutačama posebnog značaja, karakteristike: Ž BI 2s 1M. Ploviti oprezno.

str. 178

III

PELJAR ZA MALE BRODOVE - I DIO *(Adriatic Sea Pilot - Volume I)* Izdanje - *Edition 2002*

Nema ispravaka - *Nil*

III

PELJAR ZA MALE BRODOVE - II DIO *(Adriatic Sea Pilot - Volume II)* Izdanje - *Edition 2003*

12(T) - 5/16 **Tkon, luka: podmorski radovi, plutače**

UPOZORENJE, dodati:

Do daljnjega podmorski radovi na izgradnji nove trajektne luke Tkon. Područje radova označeno je dvjema svjetlećim plutačama posebnog značaja, karakteristike: Ž BI 2s 1M. Ploviti oprezno.

str. 121

IV
ISPRAVCI POPISA SVJETALA
Corrections to List of Lights

POPIS SVJETALA I SIGNALA ZA MAGLU
Izdanje - Edition 2014

13(T) - 5/16
 278
 E2912

POGAŠENO

14 - 5/16

729,1	- Komolac, N od ACI marine Dubrovnik, svjetleća oznaka	42 40.2 18 07.7	Fl(2) R 4s	2	1	Crveni □ na crvenoj motki, 2m	(0,5+1;0,5+2)s
-------	--	--------------------	------------	---	---	----------------------------------	----------------

15 - 5/16

721,4	- ACI marina, W glava gata	42 47.0 17 53.5	Fl G 3s	5	1	Zeleni stup na gatu, 5m	(0,5+2,5)s
-------	-------------------------------	--------------------	---------	---	---	----------------------------	------------

16 - 5/16

721,5	- ACI marina, E glava gata	42 47.0 17 53.6	Fl R 3s	5	1	Crveni stup na gatu, 5m	(0,5+2,5)s
-------	-------------------------------	--------------------	---------	---	---	----------------------------	------------

Italija - Italy

17 - 5/16

	ANCONA						
1360,3	- Molo di sopraflutti	43 37.9 13 29.5	Fl(2) R 6s	12	8	Crveni stup	(0,5+1;0,5+4)s

18 - 5/16 Poništava se ispravak 16 - 4/16
 str. 107

19 - 5/16 Poništava se ispravak 17 - 4/16
 str. 107

V
ISPRAVCI RADIOSLUŽBE
Corrections to Radio Service

RADIOSLUŽBA
Izdanje - Edition 2012

Nema ispravaka - *Nil*

VI
ISPRAVCI KATALOGA
Corrections to Catalogue

KATALOG POMORSKIH KARATA I NAUTIČKIH PUBLIKACIJA
Izdanje - Edition 2013

Nema ispravaka - *Nil*

INTERNET EDITION

VII

NAVIGACIJSKI RADIOOGLASI RADIO NAVIGATIONAL WARNINGS

RADIOOGLASI na snazi 27. svibnja 2016. u 1400 LT (1200 UTC)

2015. godina:

0206 DO DALJNJEGA PODMORSKI RADOVI NA 43°52.712'N - 015°21.457'E (WGS84) (GREBEN MIŠI). PODRUČJE RADOVA OZNAČENO ŽUTOM SVJETLEĆOM PLUTAČOM. KARAKTERISTIKA: Ž BL 2 SEKUNDE 1 MILJA.

2016. godina:

0138 1. RADIOOGLASI NA SNAZI 270800 UTC MAY 16:
2015 GODINA: 0206.
2016 GODINA: 0009, 0013, 0015, 0027, 0040, 0051, 0063, 0069, 0074, 0075, 0077, 0084, 0085, 0086, 0110, 0119, 0120, 0121, 0122, 0123, 0124, 0125, 0126, 0127, 0129, 0130, 0131, 0136.
2. PONIŠTAVA SE RADIOOGLAS BROJ: 0130/16.

0136 1. SVJETLEĆA PLUTAČA, LATERALNA LIJEVA STRANA, NA 45-14.457N 014-35.628E (WGS 84) POSTAVLJENA.
KARAKTERISTIKA C BL 2 SEKUNDE 2 MILJE.
2. SVJETLEĆA PLUTAČA, LATERALNA DESNA STRANA, NA 45-14.514N 014-35.709E (WGS 84) POSTAVLJENA.
KARAKTERISTIKA Z BL 2 SEKUNDE 2 MILJE.
3. OGRANIČENA BRZINA OD 5 ČVOROVA 100 METARA PRIJE I POSLIJE PLUTAČA. PLOVITI OPREZNO.

0131 1) LUKA PLOČE, POZICIJA: GŠ-43 01, 316S; GD-017 24, 224 I, (WGS 84), POSTAVLJENA JE SVJETLEĆA PLUTAČA ZNAČAJA "SIGURNE VODE" KARAKTERISTIKE BD BI 10s 5M (3+7)s
2) UŠĆE RIJEKE NERETVE, GŠ-43 01, 432S; GD-017 26, 041 I, (WGS 84), POSTAVLJENA JE SVIJETLEĆA PLUTAČA LATERALNOG ZNAČAJA - DESNA STRANA KARAKTERISTIKE SVJETLA Z BI 2s 3M(0,5+1,5)s

0129 PRILAZ KANALU VLAŠKA, SVJETLEĆA PLUTAČA NA 43-01,722N 017-25,116E (WGS84) UKLONJENA.

0127 KANAL VLAŠKA, SVJETLEĆA OZNAKA NA 43-02,000N 017-25,945E (WGS84) POSTAVLJENA.
KARAKTERISTIKA: Z BL 3 SEKUNDE 3 MILJE.

0126 KANAL VLAŠKA, TERMINAL, N STRANA, SVJETLO PS 653,5/E 3499,5 NA 43-02,0N 017-26,2E POSTAVLJENO.
KARAKTERISTIKA: C BL 3 SEKUNDE 6 METARA 3 MILJE. SEKTOR POTAMNENJA: OD 055° DO 238° (183°).

0125 KANAL VLAŠKA, TERMINAL, GLAVA, SVJETLO NA 43-01,779N 017-25,293E (WGS84) POSTAVLJENO.
KARAKTERISTIKA: C BL 3 SEKUNDE 9 METARA 3 MILJE. SEKTOR POTAMNENJA: OD 063° DO 235° (172°).

0124 KANAL VLAŠKA, TERMINAL, SVJETLO NA 43-01,760N 017-25,227E (WGS84) POSTAVLJENO.
KARAKTERISTIKA: Ž BL 2 SEKUNDE 5 METARA 2 MILJE.

0123 KANAL VLAŠKA, PLUTAČA, LATERALNA DESNA STRANA NA 43-01,714N 017-25,344E (WGS84) POSTAVLJENA.
KARAKTERISTIKA: Z BL 3 SEKUNDE 2 MILJE.

0122 KANAL VLAŠKA, PLUTAČA, LATERALNA LIJEVA STRANA NA 43-01,610N 017-24,855E (WGS84) POSTAVLJENA.
KARAKTERISTIKA: C BL 5 SEKUNDI 4 MILJE.

0121 KANAL VLAŠKA, PLUTAČA, LATERALNA DESNA STRANA NA 43-01,499N 017-24,966E (WGS84) POSTAVLJENA.
KARAKTERISTIKA: Z BL 5 SEKUNDI 4 MILJE.

0120 KANAL VLAŠKA, S STRANA, SVJETLO PS 653,2/E3499,2 NA 43-01,7N 017-25,8E POGAŠENO.

0119 PLIČINA GUMANAC, SVJETLEĆA PLUTAČA PS 647 NA 43-01,6N 017-25,4E UKLONJENA.

0110 RT GAJ, NOVALJA, SVJETLEĆA OZNAKA, KARDINALNA W KVADRANT NA 44-33.924N 014-51.580E (WGS 84) POSTAVLJENA. KARAKTERISTIKA: BK(9) 15 SEKUNDI 6 METARA 4 MILJE.

0086 NOVI VINODOLSKI, LUKOBRAN, GLAVA, SVJETLO, PS 278/E 2912 NA 45-07.5N 014-47.4E POGAŠENO.

0085 NOVI VINODOLSKI, SVJETLEĆA PLUTAČA, LATERALNA LIJEVA STRANA, NA 45-07.540N 014-47.137E (WGS 84) POSTAVLJENA (GLAVA SEKUNDARNOG LUKOBRANA). KARAKTERISTIKA: C BI(2) 4 SEKUNDE 3 MILJE.

0084 NOVI VINODOLSKI, SVJETLEĆA PLUTAČA, LATERALNA DESNA STRANA, NA 45-07.498N 014-47.094E (WGS 84) POSTAVLJENA (GLAVA PRIMARNOG LUKOBRANA). KARAKTERISTIKA: Z BI 3 SEKUNDE 3 MILJE.

VII

- 0077 VTS CROATIA I ADRIATIC TRAFFIC RIJEKA VHF KANALI U NEKIM SKETORIMA IMAJU POTEŠKOĆE SA PRIJEMOM. ZA USPOSTAVU VEZE KONTAKTIRATI OBALNE RADIO POSTAJE ILI KAKO JE NAVEDENO U PELJARU.
- 0075 SLANO, ACI MARINA E GAT, GLAVA, SVJETLO NA 42-47.0N 017-53.2E POSTAVLJENO.
KARAKTERISTIKA: C BI 3 SEKUNDE 5 METARA 1 MILJA.
- 0074 SLANO, ACI MARINA W GAT, GLAVA, SVJETLO NA 42-47.0N 017-53.2E POSTAVLJENO.
KARAKTERISTIKA: Z BI 3 SEKUNDE 5 METARA 1 MILJA.
- 0069 DO DALJNJEGA PODMORSKI RADOVI IZMEĐU LUKE SOBRA I OTOKA GALIČNJAK, UNUTAR SPOJNICA POZICIJA:
A) 42°44'25"N - 017°38'01"E
B) 42°44'24"N - 017°38'10"E
C) 42°44'20"N - 017°37'59"E
D) 42°44'17"N - 017°38'07"E
ZABRANJENA PLOVIDBA 100 METARA OD PODRUČJA RADOVA.
- 0063 ZATVOREN DO DALJNJEGA POMORSKI PROLAZ PRIVLAKA (MALI LOŠINJ) NA PRIBLIŽNO 44-32.7N 014-27.8E.
0051 OD 07.03.2016. DO 01.06.2016. PODMORSKI RADOVI NA PRIBLIŽNO 45-19,1N 013-33,5E (LUKA NOVIGRAD, LUKOBRAN). PLOVITI OPREZNO.
- 0040 LUKA GRUŽ, DO DALJNJEGA RADOVI U PODRUČJU UNUTAR POZICIJA OZNAČENIH ŽUTIM SVJETLEĆIM PLUTAČAMA:
A. 42-39.576N 018-04.876E (WGS 84) Ž BI
B. 42-39.533N 018-04.926E (WGS 84) Ž BI
C. 42-39.495N 018-04.976E (WGS 84) Ž BI
D. 42-39.403N 018-05.091E (WGS 84) Ž BI
PLOVITI OPREZNO I SMANJENOM BRZINOM.
- 0027 DO DALJNJEGA PODVODNI RADOVI NA PRIBLIŽNO 43-44.9N 015-44.5E. PLOVITI OPREZNO I SMANJENOM BRZINOM.
0015 OTOK PAŠMAN, NOVA TRAJEKTNA LUKA TKON, PODVODNI RADOVI OZNAČENI S DVIJE SVJETLEĆE PLUTAČE (POSEBNI ZNAČAJ) - Ž BL 2 SEKUNDE 1 MILJU, NA PRIBLIŽNO: 1. 43-55,4 N 015-25,4 E. WIDE BERTH REQUESTED.
- 0013 OTOK RAB, LOPAR, GLAVA GATA, SVJETLO PS 241/E 2975 NA 44-50.2 N 014-43.6 E POGAŠENO. PLOVITI OPREZNO.
0009 1. DO DALJNJEGA IZVODE SE RADOVI NA SANACIJI OBALE LUKE VIS. PLOVITI OPREZNO I SMANJENOM BRZINOM.
ZABRANA PRIVEZA BRODOVIMA I BRODICAMA NA OBALI SVETOG JURJA.
2. PONIŠTAVA SE RADIOGLAS BROJ 0008/16.

VII

RADIO NAVIGATIONAL WARNINGS in force on May 27, 2016 at 1200 LT (1200 UTC)

Year 2015:

0206 UNTIL NEXT NOTICE UNDERWATER WORKS IN 43°52.712'N - 015°21.457'E (WGS84) (MIŠI, REEF). AREA OF WORK MARKED WITH YELLOW LIGHTED BUOY. CHARACTERISTIC: FL Y 2 SECONDS 1 MILE.

Year 2016:

- 0138 1. RADIONAVIGATIONAL WARNINGS IN FORCE 200800 UTC MAY 16:
2015 SERIES: 0206.
2016 SERIES: 0009, 0013, 0015, 0027, 0040, 0051, 0063, 0069, 0074, 0075, 0077, 0084, 0085, 0086, 0110, 0119, 0120, 0121, 0122, 0123, 0124, 0125, 0126, 0127, 0129, 0130, 0131, 0136.
2. CANCEL RADIONAVIGATIONAL WARNING: 0130/16.
- 0136 1. LIGHTED BUOY, PORT HAND IN 45-14.457N 014-35.628E (WGS 84) ESTABLISHED.
CHARACTERISTICS: FL R 2 SECONDS 2 MILES.
2. LIGHTED BUOY, STARBOARD HAND IN 45-14,514N 014-35,709E (WGS 84) ESTABLISHED.
CHARACTERISTICS: FL G 2 SECONDS 2 MILES.
3. REDUCED SPEED OF 5 KNOTS 100 METERS BEFORE AND AFTER THE BUOY REQUESTED. WIDE BERTH REQUESTED.
- 0131 1) PORT OF PLOČE, POS LAT-43 01.316N; LON-017 24,224E(WGS 84) INSTALL LIGHT BUOY MARKED "SAFE WATER"
CHARACTER LIGHT: LFL W 10s 5M (3+7)S
2) AT NERETVA RIVER MOUTH, POS: LAT-43 01.432; LON-017 26.041 E (WGS 84) INSATLL LIGHT BUOY LATERAL
CHARACTER - STB SIDE CHARACTER LIGHT L FL G 2s 3M (0,5+1,5)s
- 0129 APPROACH TO VLAŠKA CHANNEL, LIGHTED BUOY IN 43-01,722N 017-25,116E (WGS84) PERMANENTLY DISCONTINUED.
- 0127 VLAŠKA CHANELL, LIGHTED MARK IN 43-02,000N 017-25,945E (WGS84) ESTABLISHED.
CHARACHTERISTIC: FL G 3 SECONDS 3 MILES.
- 0126 VLAŠKA CHANELL, TERMINAL, N SIDE, LIGHT LL 653,5/E 3499,5 IN 43-02,0N 017-26,2E ESTABLISHED.
CHARACHTERISTIC: FL R 3 SECONDS 6 METERS 3 MILES. OBSCURED SECTOR: FROM 055° TO 238° (183°).
- 0125 VLAŠKA CHANELL, TERMINAL, HEAD, LIGHT IN 43-01,779N 017-25,293E (WGS84) ESTABLISHED.
CHARACHTERISTIC: FL R 3 SECONDS 9 METERS 3 MILES. OBSCURED SECTOR: FROM 063° TO 235° (172°).
- 0124 VLAŠKA CHANELL, TERMINAL, LIGHT IN 43-01.760N 017-25.227E (WGS84) ESTABLISHED.
CHARACHTERISTIC: FL Y 2 SECONDS 5 METERS 2 MILES.
- 0123 VLAŠKA CHANELL, STARBOARD HAND BUOY IN 43-01.714N 017-25.344E (WGS84) ESTABLISHED.
CHARACHTERISTIC: FL G 3 SECONDS 2 MILES.
- 0122 VLAŠKA CHANELL, PORT HAND BUOY IN 43-01.610N 017-24.855E (WGS84) ESTABLISHED.
CHARACHTERISTIC: FL R 5 SECONDS 4 MILES.
- 0121 VLAŠKA CHANELL, STARBOARD HAND BUOY IN 43-01.499N 017-24.966E (WGS84) ESTABLISHED.
CHARACHTERISTIC: FL G 5 SECONDS 4 MILES.
- 0120 VLAŠKA CHANELL, S SIDE, LIGHT LL 653,2/ 3499,2 IN 43-01.7N 017-25.8E UNLIT.
- 0119 GUMANAC, SHALLOW, LIGHTED BUOY LL 647 IN 43-01.6N 017-25.4E PERMANENTLY DISCONTINUED.
- 0110 RT GAJ, NOVALJA, LIGHTED MARK, KARDINAL W IN 44-33.924N 014-51.580E (WGS 84) ESTABLISHED
CHARACTERISTIC: QW(9) 15 SECONDS 6 METRES 4 MILES.
- 0086 NOVI VINODOLSKI, BREAKWATER, HEAD, LIGHT, LL 278/E 2912 IN 45-07.5N 014-47.4E UNLIGHT.
- 0085 VINODOLSKI KANAL, LIGHTED BUOY, PORT HAND IN 45-07.540N 014-47.137E (WGS 84) ESTABLISHED (SECONDARY PIER HEAD). CHARACTERISTIC: Fl R(2) 4 SECONDS 3 MILES.
- 0084 VINODOLSKI KANAL, LIGHTED BUOY, STARBOARD HAND IN 45-07.498N 014-47.094E (WGS 84) ESTABLISHED (PRIMER PIER HEAD). CHARACTERISTIC: Fl G 3 SECONDS 3 MILES.
- 0077 VTS CROATIA AND ADRIATIC TRAFFIC RIJEKA VHF CHANNELS IN SOME VTS SECTORS HAVE A RECEPTIONS DIFFICULTY. FOR REPORT CONTACT CROATIAN COSTAL RADIO STATIONS OR AS PER SAILING DIRECTIONS INSTRUCTIONS.

VII

- 0075 *SLANO, ACI MARINA E PEAR, HEAD, LIGHT IN 42-47.0N 017-53.2E ESTABLISHED.
CHARACTERISTIC: FI R 3 SECONDS 5 METRES 1 MILE.*
- 0074 *SLANO, ACI MARINA W PEAR, HEAD, LIGHT IN 42-47.0N 017-53.2E ESTABLISHED.
CHARACTERISTIC: FI G 3 SECONDS 5 METRES 1 MILE.*
- 0069 *UNTILL NEXT NOTICE UNDERWATER WORKS BEETWEN SOBRA PORT AND GALIČNJAK ISLAND, IN AREA BOUNDED BY:
A) 42°44'25"N - 017°38'01"E
B) 42°44'24"N - 017°38'10"E
C) 42°44'20"N - 017°37'59"E
D) 42°44'17"N - 017°38'07"E
NAVIGATION PROHIBITED 100 METRES FROM THE AREA.*
- 0063 *CHANNEL PRIVLAKA IS CLOSED UNTIL NEXT NOTICE (AT MALI LOŠINJ) IN VICINITY 44-32.7N 014-27.8E.
0051 FROM 07TH MARCH 2016 UNTIL 1ST JUNE 2016 UNDERWATER WORKS IN VICINITY 45-19.1N 013-33.5E (NOVIGRAD
PORT, BREAKWATER). WIDE BERTH REQUESTED.*
- 0040 *LUKA GRUŽ, UNTIL NEXT NOTICE UNDERWATER WORKS IN AREA BOUNDED BY YELLOW LIGHT BUOYS:
A. 42-39.576N 018 - 04.876E (WGS 84) FI Y
B. 42-39.533N 018 - 04.926E (WGS 84) FI Y
C. 42-39.495N 018 - 04.976E (WGS 84) FI Y
D. 42-39.403N 018 - 05.091E (WGS 84) FI Y
WIDE BERTH AND REDUCED SPEED REQUESTED.*
- 0027 *UNTILL NEXT NOTICE UNDERWATER WORKS IN VICINITY 43-44.9N 015-44.5E.
WIDE BERTH AND REDUCED SPEED REQUESTED.*
- 0015 *OTOK PAŠMAN, NEW TKON FERRY PORT, UNDERWATER WORKS MARKED WITH TWO LIGHTED BUOYS (SPECIAL
MARKS) - FL Y 2 SECONDS 1 MILE AT APPROX.: 1. 43-55.4 N 015-25.4 E. WIDE BERTH REQUESTED.*
- 0013 *OTOK RAB, LOPAR, GLAVA GATA, LIGHT PS 241/E 2975 AT 44-50.2 N 014-43.6 E UNLIT. WIDE BERTH REQUESTED.*
- 0009 *1. UNTIL NEXT NOTICE WORKS AT PORT OF VIS. WIDE BERTH AND REDUCED SPEED REQUESTED. BERTHING
PROHIBITED AT SVETI JURAJ BERTH.
2. CANCEL 0008/16.*

VII

NAVAREA III

Warnings originated from April 19th 2016 to April 26th 2016 May 17th 2016 to May 24th 2016:

SECTION A:

293/16 BLACK SEA - ROMANIA

1.- Oceanographic research by M/V "POLAR MARQUIS" from 18 MAY16 to 18 JUN16, in area bounded by:

44-10.2N 029-51.9E

44-15.6N 029-36.6E

44-29.3N 029-54.7E

44-29.4N 030-35.6E

44-16.7N 030-52.6E

44-00.1N 030-34.6E.

2.- Cancel this message on 182359 UTC JUN16.

294/16 WESTERN MEDITERRANEAN SEA - GULF OF LION

Cancel NAVAREA III 214/16 and this message.

295/16 WESTERN MEDITERRANEAN SEA - SARDEGNA

Cancel NAVAREA III 272/16 and this message.

296/16 STRAIT OF CANAKKALE

1.- Underwater cable operation by ship "ASTREA", until 11 JUL16, in area bounded by:

40-20.23N 026-36.25E

40-19.22N 026-38.75E

40-18.33N 026-28.02E

40-19.67N 026-35.56E.

Wide berth requested.

2.- Cancel this message on 112359 UTC JUL16.

297/16 BLACK SEA

Cancel NAVAREA III 202/16 and this message (included in list of drillings rigs weekly edition of Spanish Notices to Mariners).

298/16 WESTERN MEDITERRANEAN SEA - TUNISIA NORTH

Cancel NAVAREA III 183/16 and this message.

299/16 STRAIT OF CANAKKALE

1.- Underwater cable operation by ship "ASTREA", until 11 JUL16, in area bounded by:

40-20.23N 026-36.25E

40-19.22N 026-38.75E

40-18.33N 026-38.02E

40-19.67N 026-35.56E.

Wide berth requested.

2.- Cancel NAVAREA III 296/16.

3.- Cancel this message on 112359 UTC JUL16.

300/16 BLACK SEA - ROMANIA

Cancel NAVAREA III 067/16 and this message (information included in "Notice to Mariners" on February 2016, with the number 2/34 (ROMANIA)).

301/16 AEGEAN SEA

1.- Gunnery firing exercises, 23 thru 26 MAY16 and 30 MAY thru 02 JUN16, from 0500 UTC to 1200 UTC in area bounded by:

38-45N 024-52E

38-45N 025-21E

38-18N 025-21E

38-18N 024-52E.

2.- Cancel this message on 021300 UTC JUN16.

VII

302/16 EASTERN MEDITERRANEAN SEA - TURKEY

1.- Underwater cable operations by C/S "RAYMOND CROZE" until 13 JUN16, in vicinity of the trackline joining the following positions:

36-35.97N 028-31.51E

36-34.62N 028-32.51E.

Wide berth requested.

2.- Cancel this message on 132359 UTC JUN16.

303/16 EASTERN MEDITERRANEAN SEA - TURKEY

1.- Firing exercise, from 211500 UTC MAY 16 to 272100 UTC MAY 16 within 43NM of 35 46.00N 031 22.00E. Wide berth requested

2.- Cancel this message on 272200 UTC MAY16.

304/16 EASTERN MEDITERRANEAN SEA - TURKEY

1.- Firing exercise, from 220001 UTC MAY to 272100 UTC MAY16, in area bounded by:

36 03.50N 032 06.50E

36 08.37N 031 55.20E

36 14.90N 031 44.40E

36 23.42N 031 33.42E

36 24.10N 030 48.85E

35 11.23N 030 51.85E

35 09.85N 031 52.02E

35 29.70N 032 25.87E

35 45.30N 032 33.12E

36 00.25N 032 25.07E.

Wide berth requested.

2.- Cancel this message on 272200 UTC MAY16.

305/16 BLACK SEA - CRIMEAN COAST

1.- Naval training from 230500 UTC MAY16 to 071500 UTC JUN16, navigation temporarily dangerous in area bounded by:

45-06.7N 035-40.8E

45-01.3N 035-48.9E

44-57.5N 035-43.4E

45-02.9N 035-35.4E.

2. Cancel this message 071600 UTC JUN16.

306/16 BLACK SEA - CRIMEAN COAST

1.- Naval training from 230200 UTC to 281700 UTC MAY16, navigation temporarily dangerous in area bounded by:

45-00.0N 033-17.5E

45-00.0N 033-28.4E

44-40.8N 033-28.4E

44-40.8N 033-22.3E.

2. Cancel this message 281800 UTC MAY16.

307/16 BLACK SEA - CRIMEAN COAST

1.- Naval training from 231400 UTC MAY to 270400 UTC MAY16, navigation temporarily dangerous in area bounded by:

44-29.7N 032-19.6E

44-38.2N 032-53.0E

44-27.8N 033-06.6E

44-05.3N 032-48.3E.

2. Cancel this message 270500 UTC MAY16.

308/16 BLACK SEA - CRIMEAN COAST

1.- Naval training 23 thru 27 MAY16 and 30 MAY thru 03 JUN16 from 0500 UTC to 1700 UTC, navigation temporarily dangerous in area bounded by:

44-41.6N 033-30.1E

44-41.6N 033-31.8E

44-40.5N 033-31.8E

44-40.5N 033-30.1E.

2. Cancel this message 031800 UTC JUN16.

VII

309/16 BLACK SEA - CRIMEAN COAST

1.- Naval training 24 and 25 MAY from 0830 UTC to 0930 UTC, 26 thru 28 MAY from 0600 UTC to 1000 UTC and 1100 UTC to 1500 UTC, 30 and 31 MAY 1100 UTC to 1430 UTC, navigation temporarily dangerous in areas bounded by:

AREA A

44-37,90N 033-30,70E

44-37,43N 033-30,60E

44-37,70N 033-30,00E

44-37,95N 033-30,18E

44-38,43N 033-30,95E

44-38,28N 033-31,23E.

AREA B

44-37,45N 033-30,65E

44-37,57N 033-30,87E

44-37,75N 033-30,95E

44-37,68N 033-31,19E

44-37,63N 033-31,16E

44-37,56N 033-31,09E.

2. Cancel this message 311530 UTC MAY16.

310/16 MARMARA SEA

1.- Seismic survey operations by "BARBAROS HAYREDDIN PASA", M/V "BRAVO UPPORTER" and M/V "KOFISO", until 05 JUN16, in area bounded by:

40-59.7N 027-44.2E

40-56.2N 027-58.5E

40-42.3N 027-55.0E

40-44.6N 027-40.4E.

3NM berth requested.

2.- Cancel NAVAREA III 264/16.

3.- Cancel this message on 052359 UTC JUN16.

311/16 EASTERN MEDITERRANEAN SEA - LEBANON

1.- Gunnery exercises 24 MAY16 from 0330 UTC to 1700 UTC, in area bounded by:

34-26N 035-31E

34-26N 035-37E

34-22N 035-37E

34-22N 035-31E.

2.- Cancel this message on 241800 UTC MAY16.

312/16

NAVAREA III Warnings in force on 24 MAY16 at 0600 UTC.

2016: 012, 069, 121, 165, 168, 179, 188, 193, 194, 195, 205, 210, 225, 228, 247, 248, 249, 251, 256, 258, 269, 279, 280, 281, 289, 293, 299, 301, 302, 303, 304, 305, 306, 307, 308, 309, 310, 311, 312.

1.- Only those less than 42 days old are daily broadcasted on SafetyNET at 1200 UTC and 2400 UTC.

2.- All NAVAREA III warnings in force are available on the web-site www.armada.mde.es/ihm/.

3.- New NAVAREA III warnings are also printed in the weekly edition of Spanish Notices to Mariners (section 5).

4.- Cancel this message on 302359 UTC MAY16.

VII

SECTION B


Summary of drilling rigs updated to NAVAREA III 312/16 warning.


Adriatic Sea-Ionian Sea.

<i>Unknown</i>	<i>40-50.0N</i>	<i>018-17.0E</i>
<i>Bonaccia</i>	<i>43-36.0N</i>	<i>014-21.2E</i>
<i>Steward</i>	<i>44-12.8N</i>	<i>012-46.6E</i>
<i>Morena I</i>	<i>44-13.6N</i>	<i>012-29.0E</i>
<i>Annabella</i>	<i>44-13.7N</i>	<i>013-04.4E</i>
<i>Ika-A</i>	<i>44-21.5N</i>	<i>013-29.3E</i>
<i>Ida-B</i>	<i>44-26.8N</i>	<i>013-28.8E</i>
<i>Armida 1</i>	<i>44-28.5N</i>	<i>012-27.2E</i>
<i>Unknown</i>	<i>44-30.0N</i>	<i>013-00.0E</i>
<i>Irina</i>	<i>44-31.7N</i>	<i>013-22.8E</i>
<i>Ana</i>	<i>44-41.0N</i>	<i>013-16.1E</i>
<i>Ivana B</i>	<i>44-41.2N</i>	<i>013-13.1E</i>
<i>Vesna</i>	<i>44-41.2N</i>	<i>013-19.1E</i>
<i>Ivana E</i>	<i>44-44.7N</i>	<i>013-14.8E</i>
<i>Izabela South</i>	<i>44-57.5N</i>	<i>013-09.1E</i>
<i>Ocean King</i>	<i>44-58.5N</i>	<i>013-08.0E</i>
<i>Izabela North</i>	<i>44-58.8N</i>	<i>013-07.8E</i>

VIII
OBAVIJESTI
Information


Obavijesti za Male karte:
Information for Small Craft Charts:


MK - 1 SISTIANA: plutača
Ucrtati  na 45°45'12"N - 013°37'19"E

SISTIANA: buoy
Insert  in 45°45'12"N - 013°37'19"E


MK - 1 TRST: iznos dubine
Zamijeniti 16 sa 19_g na približno 45°38'58"N - 013°44'06"E


TRST: depth, wreck
Amend 16 to 19_g in vicinity 45°38'58"N - 013°44'06"E

MK - 1 SAVUDRIJA: iznos dubine, podrtina
Ucrtati  na 45°31'43.20"N - 013°27'34.40"E

SAVUDRIJA: depth, wreck
Insert  in 45°31'43.20"N - 013°27'34.40"E


MK - 13 DUGI OTOK, otočić Utra: iznos dubine


1. Prekrižiti  na 44°06'12"N - 014°59'21"E
2. Zamijeniti 8 sa 8_g na 44°05'52"N - 014°59'17"E

DUGI OTOK, islet Utra: depth
1. Delete  in 44°06'12"N - 014°59'21"E
2. Amend 8 to 8_g in 44°05'52"N - 014°59'17"E

MK - 25 SLANO: kupon
Umetnuti priloženi kupon na mjesto plana PLAN SLANO.

SLANO: block
Insert the accompanying block in PLAN SLANO.

MK - 25 SLANO: znak marine
Ucrtati  na 42°46.9'N - 017°53.75'E

SLANO: marina
Insert  in 42°46.9'N - 017°53.75'E

OBRAZAC ZA OBAVIJESTI
Note for information

Molimo pomorce da, koristeći ovaj standardni obrazac, obavijeste Nautički odjel Hrvatskog hidrografskog instituta o otkrivenim opasnostima za plovidbu, uočenim promjenama na pomoćnim navigacijskim sredstvima i predlože potrebne promjene na kartama i navigacijskim publikacijama.

Mariners are requested to use this standard form to notify the Hydrographic Institute of the Republic of Croatia, Nautical Department, about discovered dangers to navigation, changes observed in aids to navigation, or corrections to charts and publications seen to be necessary.

Mjesto: Datum:
Place: Date:

Ime pošiljatelja (ime broda):
Name of sender (Name of ship):

Adresa ili pozivni znak i zastava broda:
Address or ship's call sign and flag:

Predmet:
Subject:


Prava ili procijenjena pozicija:
True or approx. position:

Karta ili publikacija:
Chart or publication:

Posljednji primljeni Oglas za pomorce:
Latest "Oglas za pomorce" received:

Sadržaj obavijesti:

Details:



POTPIS:
SIGNATURE:

Hrvatski hidrografski institut, Nautički odjel, Zrinsko-Frankopanska 161, 21000 Split, tel: +385/0/21/308-845, 098233450, fax: +385/0/21/347-208, E-mail: naut@hhi.hr.

Hydrographic Institute of the Republic of Croatia, Nautical Department, Zrinsko-Frankopanska 161, 21000 Split, Croatia, Tel: +385/0/21/308-845, 098233450, Fax: +385/0/21/347-208, E-mail: naut@hhi.hr.

POPIS POMORSKIH KARATA I NAVIGACIJSKIH PUBLIKACIJA
List of nautical charts and publication

POMORSKE KARTE
Nautical charts

Karta pomorska 100-15
Karta pomorska 100-16
Karta pomorska 100-17
Karta pomorska 100-18
Karta pomorska 100-19
Karta pomorska 100-20
Karta pomorska 100-21
Karta pomorska 100-22
Karta pomorska 100-23
Karta pomorska 100-24
Karta pomorska 100-25
Karta pomorska 100-26
Karta pomorska 100-27
Karta pomorska 100-28
Karta pomorska 100-29
Karta pomorska 100-30
Karta pomorska 100-31
Karta pomorska 300-32
Karta pomorska 300-33
Karta pomorska 300-34
Karta pomorska 300-35
Karta pomorska 300-36
Karta pomorska 300-37
Karta pomorska 10
Karta pomorska 11
Karta pomorska 13
Karta pomorska 14
Karta pomorska 15
Karta pomorska 16
Karta pomorska 17
Karta pomorska 20
Karta pomorska 22
Karta pomorska 32
Karta pomorska 37
Karta pomorska 47
Karta pomorska 50
Karta pomorska 63
Karta pomorska 83
Karta batimetrijska B 100
Karta pomorska 101
Karta pomorska 102
Karta pomorska 108
Karta pomorska 109
Karta pomorska INT 3410
Karta pomorska INT 3412
Karta pomorska INT 3414
Karta pomorska 151
Karta pomorska 152
Karta pomorska 153
Karte pomorske 154
Karta pomorska 50-3
Karta pomorska 50-4
Karta pomorska 50-20

POMORSKE KARTE
Nautical charts

Karta pomorska 301
Karta pomorska 302
Karta pomorska 303
Karta pomorska 401
Karta pomorska 402
Karta pomorska 501
Karta pomorska 502
Karta pomorska 512
Karta pomorska 518
Karta pomorska 525
Karta pomorska 533
Karta pomorska 534
Karta pomorska 535
Karta pomorska 950 VTS
Komplet malih karata - I dio
Komplet malih karata - II dio

PUBLIKACIJE
Publications

Peljar Jonskog mora i Malteških otoka
Popis svjetala (PS) i signala za maglu - Jadransko more - Jonsko more - Malteški otoci, 2014.
Znakovi i kratice na hrvatskim pomorskim kartama 2013.
Katalog pomorskih karata i nautičkih publikacija, 2013.
Peljar I - Jadransko more - istočna obala, 2012.
Peljar za male brodove, prvi dio, Piranski zaljev - Virsko more 2002.
Peljar za male brodove, drugi dio, Sedmovrače - Rt Oštra 2003.
Portolano per piccole imbarcazioni I. parte
Portolano per piccole imbarcazioni II. parte
Adriatic sea pilot volume I.
Adriatic sea pilot volume II.
Adrianautikführer für kleine Schiffe I. Teil
Adrianautikführer für kleine Schiffe II. Teil
Hidrografski godišnjak
Nautičke tablice, 1999.
Pomorske oznake, IALA sustav (novo izdanje)
Tablice morskih mijena, Jadransko more - istočna obala 2016.
Klimatološki atlas Jadranskog mora
Terestrička i elektronska navigacija, 1986.
Oglas za pomorce
"Andrija Mohorovičić" - izvještaj i rezultati oceanografskih istraživanja Jadranskog mora
Identifikator zvijezda (izdanje 1991)
Brodski dnevnik
Dnevnik stroja
Radioslužba 2012.
Nautički godišnjak 2016.
Priručnik za obuku radiooperatera s ograničenom ovlasti - morsko područje plovidbe A1 - ROC, 1999.
"Živi arhipelag u Hrvatskoj" - sjeverni, srednji i južni dio (hrvatski, engleski, njemački, talijanski)
Nautički priručnik s planovima luka: ZADARSKI ARHIPELAG, 2005 (hrvatski, francuski, engleski, njemački, talijanski)
101 INFO - Istočna obala Jadrana, informativna karta za nautičare, 2014.
"Jadranski arhipelag, akvatorij Split" (hrvatski i engleski)

PRODAJA KARATA I NAVIGACIJSKIH PUBLIKACIJA
Sales of charts and nautical publications

1. **NAVAL-ADRIA**, d.o.o., Budicinova 7, 51000 Rijeka, tel. +385 (0)51 267635; fax: +385 (0)51 267258
• Prodavaonica Nautika, 51222 Bakar, tel. i fax. +385 (0)51 761730, e-mail: naval.jasenko@gmail.com
2. **GEOSUSTAVI**, d.o.o., Gundulićeva 26, 21000 Split, tel. +385 (0)21 582208, fax. +385 (0)21 484556, e-mail: info@geosustavi.hr
3. **DOMINOVIĆ**, d.o.o., Trg hrvatske bratske zajednice 4 (NSK), 10000 Zagreb, tel. +381 (0)1 6150315, fax. +385 (0)1 6130111,
e-mail: dominovic@dominovic.hr
4. **MARINA STORES, LALIZAS MARINA** d.o.o, Obala Lazareta 1, 21000 Split, tel. i fax. +385 (0)21 344371; e-mail: direkcija@lalizas.com
Marina Stores, mreža prodavaonica:
 - Prodavaonica 1 - Split, Obala Lazareta 1, 21000 Split, tel. i fax. +385 (0)21 344371
 - Prodavaonica 2 - Zadar, Franka Lisice 91, 23000 Zadar, tel. i fax. +385 (0)23 302147
 - Prodavaonica 3 - Zagreb, Cvjetna cesta 11, 10000 Zagreb, tel. +385 (0)1 6183342, fax +385 (0)1 6183341
 - Prodavaonica 4 - Šibenik, Obala dr. Franje Tuđmana 2, 22000 Šibenik, tel. i fax. +385 (0)22 212268
 - Prodavaonica 5 - Dubrovnik (Mokošica), Na Skali 4, 20236 Mokošica - Dubrovnik, tel. i fax. +385 (0)20 454073
 - Prodavaonica 6 - Pula, Riva 14, 52000 Pula, tel. i fax. +385 (0)52 210904
 - Prodavaonica 7 - Rijeka, M. Barača 3, 51000 Rijeka, tel. i fax. +385 (0)51 343173
 - Prodavaonica 8 - Split (Mejaši), Josipa Jovića 8, 21000 Split, tel. i fax. +385 (0)21 566683
 - Prodavaonica 9 - Makarska, Kralja Zvonimira 3, 21300 Makarska, tel. i fax. +385 (0)21 679389
 - Prodavaonica 10 - Dubrovnik (Gruž), Obala Pape Ivana Pavla II br. 24, 20000 Dubrovnik, tel. i fax. +385 (0)20 313063
 - Prodavaonica 11 - Biograd na Moru, Kralja Petra Svačića 14, 23210 Biograd na Moru, tel. i fax. +385 (0)23 700866
 - Prodavaonica 12 - Trogir, Put Cumbrijana 22, 21220 Trogir, tel. i fax. +385 (0)21 883031
 - Prodavaonica 13 - Vodice, Dulcin 63, 22211 Vodice, tel. i fax. +385 (0)22 247544
5. **INVENTING**, d.o.o., Palinovečka 19f, 10000 Zagreb, tel. i fax. +385 (0)1 6523921, e-mail: inventing@zg.t-com.hr
• Prodavaonica Bernwieser Seekarten + Flight Shop, Engerthstrasse 237/10, Wien, Austria, tel. +431 9855166, fax. +431 9829444
e-mail: bernwieser@bernwieser.at
6. **NAVIGATORE**, t.o., Riva Amfora 7, Červar-Porat, 52440 Poreč, tel. i fax. +385 (0)52 436663
7. **AC NAUTIK** e.U, Anton Hubmann Platz 1, 8077 Gössendorf, tel. +43 (0)676/30 74 163, e-mail: support@kuestenpatent-kroatien.at
8. **ENCIKLOPEDIJA** d.o.o., Visoka 8, 21000 Split
• Prodavaonica Split, Dražanac 45, 21000 Split, tel. +385 (0)21 398406, e-mail: encinautika@gmail.com
9. **AURANI** d.o.o., Banjol 101, 51280 Rab
• Prodavaonica 1 - Rab, Banjol 101, 51280 Rab, tel. +385 (0)51 774823, fax. +385 (0)51 725450, e-mail: aurani@ri.t-com.com.hr
• Prodavaonica 2 - Mali Lošinj, Priko 40, 51550 Mali Lošinj, tel. i fax. +385 (0)51 233399, e-mail: aurani@ri.t-com.com.hr
10. **DELALIJA TRGOVINA** d.o.o., Petrovaradinska 5a, 10000 Zagreb, tel. i fax. +385 (0)1 3866785, e-mail: delalija-trgovina@zg.t-com.hr

Hrvatski hidrografski institut izdaje i službene elektroničke karte (ENC). Dostupne su preko naših distributera Jeppesen na www.jeppesen.com i Primar na www.primar.no

Official Electronic Navigational Charts (ENC) produced by the Hydrographic Institute of Croatia are available via our authorized distributors: Jeppesen on www.jeppesen.com and Primar on www.primar.no

Publikacije Hrvatskog hidrografskog instituta prodaju isključivo ovlaštteni distributeri.
Charts and publications are sold by authorized sales agents only.