



HRVATSKI HIDROGRAFSKI INSTITUT

SVEZAK **10**

OGLAS ZA POMORCE

NOTICE TO MARINERS

Listopad / *October* 2019.

Oglasi / *Notices*: 1 - 34

”OGLAS ZA POMORCE” mjesečno je izdanje. Donosi obavijesti za ažuriranje pomorskih karata i navigacijskih publikacija Hrvatskog hidrografskog instituta za Jadransko more, Jonsko more i Malteške otoke.

”NOTICE TO MARINERS” is a monthly edition that contains information for keeping up-to-date Croatian charts and nautical publications for the Adriatic Sea, the Ionian Sea and the Maltese Islands.

SADRŽAJ - CONTENTS

- I. UVODNA OBJAŠNJENJA, PREGLED ISPRAVAKA
Explanatory Notes, Index of Corrections
- II. ISPRAVCI KARATA
Corrections to Charts
- III. ISPRAVCI PELJARA
Corrections to Sailing Directions
- IV. ISPRAVCI POPISA SVJETALA
Corrections to List of Lights
- V. ISPRAVCI RADIOSLUŽBE
Corrections to Radio Service
- VI. ISPRAVCI KATALOGA
Corrections to Catalogue
- VII. NAVIGACIJSKI RADIOOGLASI
Reprints of Radio Navigational Warnings
- VIII. OBAVIJESTI
Information

O svim promjenama važnima za sigurnost plovidbe obavijestite: HRVATSKI HIDROGRAFSKI INSTITUT, Nautički odjel, Zrinsko-Frankopanska 161, 21000 Split, tel.: +385/0/21/308-845, 098/233450, fax: 021/308-829, e-mail: naut@hhi.hr, www.hhi.hr
Tiskani formular sastavni je dio Oglasa.

For any changes important for the safety of navigation please notify: HYDROGRAPHIC INSTITUTE OF THE REPUBLIC OF CROATIA Nautical Department, Zrinsko-Frankopanska 161, 21000 Split, Croatia, tel: +385/0/21/308-845, 098/233450, fax: 021/308-829, email: naut@hhi.hr, www.hhi.hr

The form, which is convenient for sending a report, is given at the end of this issue.

Godišnja pretplata / *Annual Subscription*: 330,00 kn

RAVNATELJICA
Vinka Kolić, mag.ing.admin.nav.

INTERNET EDITION

I
UVODNA OBJAŠNENJA
Explanatory Notes

RADIOOGLASE za istočni dio Jadrana svakodnevno odašiljaju hrvatske obalne radiopostaje.

RADIO NAVIGATIONAL WARNINGS for east Adriatic coast are broadcasted daily by Croatian coastal radio stations.

DUBINE I VISINE određene su u metrima. Dubine se odnose na srednju razinu nižih niskih voda živih morskih mijena, a visine na srednju morsku razinu.

DEPTHS are in meters and are reduced to Chart Datum which is Mean Lower Low Water Springs.

HEIGHTS are above Mean Sea Level.

SEKTORI VIDLJIVOSTI svjetala i pokriveni smjerovi imaju vrijednost more-kopno (otok), ako nije drugačije naglašeno. Daljina vidljivosti svjetala izrađena je u nautičkim miljama za visinu motriteljeva oka (5m).

SECTORS OF LIGHTS. The limits of sectors and areas of visibility, and the alignment of direction lights and leading lights are given as seen from seaward. Range in nautical miles is given for the height of eye of the observer - 5 metres.

Svi oglasi za ispravak karata iz prethodne godine objavljuju se u OZP za siječanj tekuće godine.

All Notices for correction to charts of previous year are printed in January issue of the current year.

OZP	Oglas za pomorce	- Notices to Mariners
PS	Popis svjetala i signala za maglu	- List of Lights
RS	Radioslužba za pomorce	- Radio Service
RO	radiooglas	- Radio warnings
M	nautička milja	- Nautical mile
AN		- Avvisi ai Naviganti
ANM		- Admiralty Notices to Mariners
L/L		- Admiralty List of Lights
(P)	prethodni oglasi	- Preliminary Notices
(T)	privremeni oglasi	- Temporary Notices
HHI	Hrvatski hidrografski institut	- Hydrographic Institute of the Republic of Croatia
MK	male karte	

I
PREGLED ISPRAVAKA
Index of corrections


Karte <i>Charts</i>	Oglas broj <i>Notices No.</i>	Publikacije <i>Publications</i>	Oglas broj <i>Notice No.</i>
- 100-17	2(T)	Peljar I	11(T), 12(T), 13(T), 14, 15, 16
- 100-18	1(T)		
- 100-19	2(T)		
- 100-21	4	Peljar za male brodove:	
- 100-26	7, 8	- I dio	17(T), 18(T), 19(T), 20
- 50-4	1(T)	- II dio	21(T), 22, 23, 24
- Plan 37	3	Popis svjetala i signala za maglu ...	25(T), 26(T), 27, 28, 29, 30
- Plan 47	5, 6		
- Plan 63	9, 10	Radioslužba za pomorce	Nema ispravaka - <i>Nil</i>
		Ispravci Kataloga	31, 32, 33, 34

II


ISPRAVCI KARATA *Corrections to Charts*

JADRANSKO MORE - *ADRIATIC SEA* HRVATSKA - *CROATIA*

1(T) - 10/19 **Mošćenička Draga: svjetlo**


Prekrižiti  i Z 7m 3M na približno 45°14.3'N - 014°15.7'E.

Mošćenička Draga: light


Delete  and Z 7m 3M in vicinity 45°14.3'N - 014°15.7'E.

Karte (posljednji ispravak) - *Charts (Last correction)*: 100-18(4-9/19); 50-4(4-9/19).

2(T) - 10/19 **Žalić: svjetlo**


Prekrižiti  i B Bl 3s 6m 3M na približno 44°22.4'N - 014°41.7'E.

Žalić: light


Delete  and B Bl 3s 6m 3M in vicinity 44°22.4'N - 014°41.7'E.

Karte (posljednji ispravak) - *Charts (Last correction)*: 100-17(9-4/19); 100-19(11-7/19).

3 - 10/19 **Prolaz Mali Ždrelac: svjetleća oznaka, lateralna desna**



Prekrižiti  na 44°00'47.7"N - 015°15'21.2"E.

Prolaz Mali Ždrelac: lighted mark, lateral starboard hand

Delete  in 44°00'47.7"N - 015°15'21.2"E.

Karte (posljednji ispravak) - *Charts (Last correction)*: PLAN 37 PROLAZ MALI ŽDRELAC I LUKA ŽDRELAC(3-1/19).



4 - 10/19 **Trogir: most**

Ucrtati  i  spajajući pozicije:

A) 43°31.3'N - 016°16.2'E (kopno)

B) 43°31.0'N - 016°16.2'E (Čiovo)

Trogir: bridge

Insert  and  by joining:

A) 43°31.3'N - 016°16.2'E (land)

B) 43°31.0'N - 016°16.2'E (Čiovo)

Karte (posljednji ispravak) - *Charts (Last correction)*: 100-21(9-6/19).

5 - 10/19 **Brižine, strujomjerna stanica: plutača**

Poništava se ispravak 8(T) - 9/19.

Brižine, current-meter station: buoy

Cancel 8(T) - 9/19.

Karte (posljednji ispravak) - *Charts (Last correction)*: PLAN 47 SPLIT-KAŠTELANSKI ZALJEV I PLAN 47 C BAZEN SOLIN(4-3/19)

6 - 10/19 **Brižine, strujomjerna stanica: svjetleća plutača**

Poništava se ispravak 9(T) - 9/19.

Brižine, current-meter station: lighted buoy

Cancel 9(T) - 9/19.

Karte (posljednji ispravak) - *Charts (Last correction)*: PLAN 47 SPLIT-KAŠTELANSKI ZALJEV(5-10/19).

7 - 10/19 **Makarska, strujomjerna stanica: svjetleća plutača**

Poništava se ispravak 10(T) - 9/19.

Makarska, current-meter station: lighted buoy

Cancel 10(T) - 9/19.

Karte (posljednji ispravak) - *Charts (Last correction)*: 100-26(18-8/19)

II

8 - 10/19 Makarska, strujomjerna stanica: svjetleća plutača

Poništava se ispravak 11(T) - 9/19.

Makarska, current-meter station:lighted buoy

Cancel 11(T) - 9/19.

Karte (posljednji ispravak) - *Charts (Last correction):* 100-26(7-10/19)

9 - 10/19 Ploče, uvala Tatinja: strujomjerna stanica, plutača

Poništava se ispravak 13(T) - 9/19.

Ploče, Tatinja bay: current-meter station, buoy

Cancel 13(T) - 9/19.

Karte (posljednji ispravak) - *Charts (Last correction):* PLAN 63(16-8/19).

10 - 10/19 Ploče, uvala Tatinja: strujomjerna stanica, plutača

Poništava se ispravak 14(T) - 9/19.

Ploče, Tatinja bay: current-meter station, buoy

Cancel 14(T) - 9/19.

Karte (posljednji ispravak) - *Charts (Last correction):* PLAN 63(9-10/19).

III
ISPRAVCI PELJARA
Corrections to Sailing Directions

PELJAR I - JADRANSKO MORE - ISTOČNA OBALA
Izdanje - Edition 2012.

11(T) - 10/19 Cres: radovi

Redak 43, dodati:

Do daljnjega su u tijeku podvodni radovi u W dijelu luke, označeni dvjema žutim svjetlećim plutačama. Zabranjena je plovidba unutar plutača.
str. 58

12(T) - 10/19 Žalić: radovi

Redak 51, dodati:

UPOZORENJE: Do 01.06.2020. zbog građevinskih radova luka je zatvorena za sav promet, osim linijskog i komunalnog broskog prijevoza za vrijeme dnevnog svjetla.
str. 138

13(T) - 10/19 KRAPANJ: radovi

Redak 06, dodati:

UPOZORENJE: Do 01.04.2020. obavljaju se radovi na izgradnji podmorskog cjevovoda između Brodarice i otoka Krapanj. Zabranjuje se plovidba, zaustavljanje, ribarenje i izvođenje podvodnih aktivnosti.
str. 195

14 - 10/19 KAŠTELANSKI ZALJEV: strujomjerne stanice

Poništava se ispravak 23(T) - 9/19.
str. 214

15 - 10/19 Makarska: strujomjerne stanice

Poništava se ispravak 24(T) - 9/19.
str. 226

16 - 10/19 PLOČE: strujomjerne stanice

Poništava se ispravak 25(T) - 9/19.
str. 252

III
PELJAR ZA MALE BRODOVE - I DIO
(Adriatic Sea Pilot - Volume I)
Izdanje - Edition 2002

17(T) - 10/19 TRGET, lučica: radovi

UPOZORENJE, dodati:

Do daljnega su u tijeku radovi u luci. Ploviti oprezno i na sigurnoj udaljenosti.

str. 117

18(T) - 10/19 CRES, luka: radovi

Dodati UPOZORENJE:

Do daljnega su u tijeku podvodni radovi u W dijelu luke, označeni dvjema žutim svjetlećim plutačama. Zabranjena plovidba unutar plutača.

str. 123

19(T) - 10/19 ŽALIĆ, luka: radovi

UPOZORENJE, dodati:

Do 01.06.2020. zbog građevinskih radova luka je zatvorena za sav promet, osim linijskog i komunalnog brodskog prijevoza za vrijeme dnevnog svjetla.

str. 249

20 - 10/19 MLJAKE, uvala: nautičko sidrište

Nakon odjeljka KOSIRAČA, uvala, dodati novi odjeljak:

MLJAKE, uvala: nautičko sidrište

(44° 16.0' N - 014° 47.5' E)

Karte: 100-17, 100-19, Plan 22; MK-11

U SE dijelu otoka IST, na E kraju prolaza Zapuntel. U uvali je uspostavljeno nautičko sidrište s pripadajućim plutačama za privez plovni objekata.

str. 254

III
PELJAR ZA MALE BRODOVE - II DIO
(Adriatic Sea Pilot - Volume II)
Izdanje - Edition 2003

21(T) - 10/19 KRAPANJ: radovi

UPOZORENJE, dodati:

Do 01.04.2020. obavljaju se radovi na izgradnji podmorskog cjevovoda između Brodarice i otoka Krapanj. Zabranjuje se plovidba, zaustavljanje, ribarenje i izvođenje podvodnih aktivnosti.

str. 161

22 - 10/19 KAŠTELANSKI ZALJEV: strujomjerne stanice

Poništava se ispravak 31(T) - 9/19.

str. 182

23 - 10/19 MAKARSKA, luka: strujomjerne stanice

Poništava se ispravak 32(T) - 9/19.

str. 196

24 - 10/19 PLOČE, luka: strujomjerne stanice

Poništava se ispravak 36(T) - 9/19.

str. 241

IV
ISPRAVCI POPISA SVJETALA
Corrections to List of Lights

POPIS SVJETALA I SIGNALA ZA MAGLU
Izdanje - Edition 2017

Hrvatska - Croatia

25(T) - 10/19								
176								
E2804								
26(T) - 10/19								
348								
E3054								
27 - 10/19								
415,2	- prilazna oznaka,	44 00.9	Fl G 2s	3	2	↑ na zelenoj motki,	(0,5+1,5)s	
	150 m NE od mosta,	15 15.4				3 m		
	E strana							
28 - 10/19	Poništava se ispravak 53(T) - 9/19.							
	str. 48							
29 - 10/19	Poništava se ispravak 54(T) - 9/19.							
	str. 53							
30 - 10/19	Poništava se ispravak 55(T) - 9/19.							
	str. 53							

INTERNET EDITION

V
ISPRAVCI RADIOSLUŽBE
Corrections to Radio Service

RADIOSLUŽBA
Izdanje - Edition 2017
Izdanje - Edition 2019

Nema ispravaka - Nil

VI
ISPRAVCI KATALOGA
Corrections to Catalogue

KATALOG POMORSKIH KARATA I PUBLIKACIJA
Izdanje - Edition 2018

31 - 10/19 KARTA 100-17: nova naklada

U poglavlju OBALNE KARTE za kartu 100-17, u stupcu nova naklada prekrižiti 6-2016 i upisati: 2-2019.
str. 17

32 - 10/19 KARTA 100-18: nova naklada

U poglavlju OBALNE KARTE za kartu 100-18, u stupcu nova naklada prekrižiti 7-2018 i upisati: 2-2019.
str. 17

33 - 10/19 KARTA 100-20: nova naklada

U poglavlju OBALNE KARTE za kartu 100-20, u stupcu nova naklada prekrižiti 9-2016 i upisati: 2-2019.
str. 17

34 - 10/19 MALE KARTE I. i II. DIO: nova naklada

U poglavlju OBALNE KARTE za karte od MK-1 do MK-12, u stupcu Nova naklada prekrižiti: 1-2018 i upisati: 5-2019
str. 20

U poglavlju OBALNE KARTE za karte od MK-13 do MK-29, u stupcu Nova naklada prekrižiti: 1-2008 i upisati: 5-2019
str. 21

VII
NAVIGACIJSKI RADIOOGLASI
RADIO NAVIGATIONAL WARNINGS

RADIOOGLASI na snazi 28. listopada 2019. u 1200 LT (1100 UTC)

2019. godina:

- 0440 SVJETLEĆA PLUTAČA, LATERALNA DESNA PS 75,25 NA 45-30.1'N 013-30.3'E, POGAŠENA. PLOVITI OPREZNO.
- 0439 DO DALJNJEGA, RADOVI NA 42-42.8'N 017-55.6' E (WGS 84), (KOLOČEPSKI KANAL, OTOČIĆ RUDA). POZICIJA RADOVA OZNAČENA SVJETLEĆOM PLUTAČOM. KARAKTERISTIKA SVJETLA: Ž BI 3 SEKUNDE I MILJA PLOVITI OPREZNO I NA SIGURNOJ UDALJENOSTI.
- 0437 1. RADIOOGLASI NA SNAZI 240700 UTC OCT 19:
2019. GODINA: 0331/19, 0365/19, 0375/19, 0376/19, 0387/19, 0395/19, 0397/19, 0398/19, 0418/19, 0419/19, 0424/19, 0425/19, 0426/19, 0428/19, 0429/19, 0431/19, 0435/19.
2. PONIŠTAVA SE RADIOOGLAS BROJ: 0425/19.
- 0435 SVJETLEĆA SIGNALNA OZNAKA CRVENE BOJE, LATERALNA LIJEVA NA 44-22.441'N 014-41.432'E (WGS 84), POSTAVLJENA. KARAKTERISTIKA: C BI 3 SEKUNDE I MILJA PLOVITI OPREZNO.
- 0431 OTOČIĆ BUDIKOVAC MALI, SIGNALNA OZNAKA, POSEBNI ZNAČAJ, NA 43-01.582' N 016-14.263' E (WGS 84), POSTAVLJENA.
- 0429 SVJETLEĆA SIGNALNA OZNAKA ŽUTE BOJE NA 44-22.39'N 014-41.43'E (WGS 84), POSTAVLJENA.
KARAKTERISTIKA: Ž BI 2 SEKUNDA I MILJA. PLOVITI OPREZNO.
- 0428 OD 19. LISTOPADA 2019. DO 09. STUDENOG 2019., NA PRIBLIŽNO 44-52.50'N 013-50.09'E, PREGLED PODVODNOG DIJELA PLATFORME "LABIN". PLOVITI OPREZNO.
- 0424 OTOČIĆ MAČAKNAR, NA POZICIJI 43-24.74'N 016-08.137'E, RADOVI. PLOVITI OPREZNO I NA SIGURNOJ UDALJENOSTI.
- 0419 DO 1. TRAVNJA 2020., IZGRADNJA POMORSKOG ISPUSTA IZMEĐU POZICIJA:
A) 43-40.48' N 015-54.89' E
B) 43-40.67' N 015-55.08' E.
ZABRANJENA PLOVIDBA, ZAUSTAVLJANJE, RIBARENJE I IZVOĐENJE PODVODNIH AKTIVNOSTI U BLIZINI RADOVA.
- 0418 GREBEN PIJAT, RADOVI NA IZGRADNJI SIGNALNE OZNAKE NA POZICIJI 43-39.75' N 015-33.16' E, OBILJEŽENI SVJETLEĆOM PLUTAČOM. KARAKTERISTIKE: Ž BI 2 SEKUNDE 2 MILJE ZABRANJENA PLOVIDBA, ZAUSTAVLJANJE, RIBARENJE I IZVOĐENJE PODVODNIH AKTIVNOSTI U POLUMJERU 100 METARA.
- 0398 LUKA ŽALIĆ, LUČKO SVJETLO, GLAVA GATA, PS 348 NA 44-22.4 N 014-41.7 E, POGAŠENO.
- 0397 LUKA CRES (W DIO), PODVODNI GRAĐEVINSKI RADOVI NA POZICIJAMA:
A) 44-57.378' N 014-24.413' E (WGS84)
B) 44-57.476' N 014-24.497' E (WGS84)
PODRUČJE RADOVA OZNAČENO ŽUTIM PLUTAČAMA. ZABRANJENA PLOVIDBA U PODRUČJU RADOVA.
- 0395 LUKA SILBA-ŽALIĆ, DO 01. LIPNJA 2020. GODINE, ZATVORENA ZA SAV PROMET, OSIM LINIJSKOG I KOMUNALNOG PRIJEVOZA.
- 0387 LUKA TRGET, OD 23.RUJNA 2019. DO DALJNJEGA, RADOVI. PLOVITI OPREZNO I NA SIGURNOJ UDALJENOSTI.
- 0376 LUKA PAKOŠTANE, DO 15. SIJEČNJA 2020. GODINE, ZBOG GRAĐEVINSKIH RADOVA, DIO LUKE ZATVOREN ZA SAV PROMET.
- 0375 MOŠĆENIČKA DRAGA, SVJETLEĆA OZNAKA PS 176/E 2804, NA 45-14.3'N 014-15,7'E, POGAŠENA.
- 0365 HRID RUDA, RADOVI NA IZGRADNJI SVJETLEĆE OZNAKE NA 42-42,728' N 017-55.706' E (WGS 84).
PODRUČJE RADOVA OZNAČENO SVJETLEĆOM PLUTAČOM. KARAKTERISTIKA: Ž BI 2 SEKUNDE 2 MILJE.
PLOVITI OPREZNO.
- 0331 OD 15. KOLOVOZA DO 01. STUDENOG 2019., RADOVI NA IZGRADNJI NOVOG GATA, OZNAČENI ŽUTOM PLUTAČOM.
ZABRANJENA PLOVIDBA U PODRUČJU RADOVA.

VII

RADIO NAVIGATIONAL WARNINGS in force on October 28 th 2019 at 1200 LT (1100 UTC)

Year 2019.

- 0440 LIGHTED BOUY, STARBOARD HAND LL 75,25 IN 45-30.1' N 013-30.3' E, UNLIT. WIDE BERTH REQUESTED.
0439 UNTIL FURTHER NOTICE, WORKS IN 42-42.8' N 017-55.6' E (WGS 84), (KOLOČEPSKI KANAL, OTOČIĆ RUDA).
AREA OF WORK MARKED WITH LIGHTED BUOY. CHARACTERISTIC: FI Y 3 SECONDS 1 MILE WIDE BERTH AND SAFE
DISTANCE REQUESTED.
- 0437 1. RADIONAVIGATIONAL WARNINGS IN FORCE 240700 UTC OCT 19:
2019. GODINA: 0331/19, 0365/19, 0375/19, 0376/19, 0387/19, 0395/19, 0397/19, 0398/19, 0418/19, 0419/19, 0424/19, 0425/19,
0426/19, 0428/19, 0429/19, 0431/19, 0435/19.
2. CANCEL RADIONAVIGATIONAL WARNING: 0425/19.
- 0435 RED LIGHTED SIGNAL MARK, PORT HAND IN POSITION 44-22.441' N 014-41.432' E (WGS 84), ESTABLISHED.
CHARACTERISTIC: FI R 3 SECONDS 1 MILE WIDE BERTH REQUESTED.
- 0431 BUDIKOVAC MALI ISLET, SIGNAL MARK, SPECIAL IN 43-01.582' N 016-14.263' E (WGS 84), ESTABLISHED.
0429 YELLOW LIGHTED SIGNAL MARK IN POSITION 44-22.39' N 014-41.43' E (WGS 84), ESTABLISHED.
CHARACTERISTIC: FI Y 2 SECOND 1 MILE. WIDE BERTH REQUESTED.
- 0428 FROM OCTOBER 19TH 2019 UNTIL NOVEMBER 09TH 2019, IN VICINITY 44-52.50' N 013-50.09' E, UNDERWATER WORKS ON
PLATFORM "LABIN". WIDE BERTH REQUESTED.
- 0424 ISLET MAČAKNAR, IN POSITION 43-24.74' N 016-08.137' E, WORKS. WIDE BERTH AND SAFE DISTANCE REQUESTED.
0419 UNTIL APRIL 1ST 2020, UNDERWATER OUTFALL CONSTRUCTION BETWEEN:
A) 43-40.48' N 015-54.89' E
B) 43-40.67' N 015-55.08' E.
NAVIGATION, STOPPING, FISHING AND UNDERWATER WORKS NEAR WORKS, PROHIBITED.
- 0418 GREBEN PIJAT, WORKS ON SIGNAL MARK IN POSITION 43-39.75' N 015-33.16' E, MARKED WITH LIGHTED BUOY.
CHARACTERISTIC: FI Y 2 SECONDS 2 MILE. NAVIGATION, STOPPING, FISHING AND UNDERWATER WORKS IN RADIUS
100 METERS, PROHIBITED.
- 0398 ŽALIĆ PORT, PORT LIGHT, HEAD OF PIER, LL 348 IN 44-22.4' N 014-41.7' E, UNLIT.
0397 PORT OF CRES (W PART), UNDERWATER CONSTRUCTION WORKS IN POSITION:
A) 44-57.378' N 014-24.413' E (WGS84)
B) 44-57.476' N 014-24.497' E (WGS84)
AREA OF WORK MARKED WITH YELLOW BUOYS. NAVIGATION PROHIBITED IN AREA OF WORK.
- 0395 PORT OF SILBA-ŽALIĆ, UNTIL JUNE 1ST 2020, CLOSED FOR ALL TRAFFIC, EXCEPT FERRY AND MUNICIPAL TRANSPORT.
0387 LUKA TRGET, FROM 23RD SEPTEMBER 2019. UNTIL FURTHER NOTICE, WORKS. WIDE BERTH AND SAFE DISTANCE
REQUESTED.
- 0376 PAKOŠTANE PORT, UNTIL JANUARY 15ST 2020, DUE TO CONSTRUCTION WORKS, PART OF THE PORT CLOSED FOR ALL
TRAFFIC.
- 0375 MOŠĆENIČKA DRAGA, LIGHTED MARK PS 176/E 2804, IN 45-14.3' N 014-15.7' E, UNLIT.
- 0365 HRID RUDA, WORKS ON LIGHTED MARK IN 42-42.728' N 017-55.706' E (WGS 84). AREA OF WORK MARKED WITH YELLOW
BUOY. CHARACTERISTIC: FI Y 2 SECONDS 2 MILES. WIDE BERTH REQUESTED.
- 0331 FROM AUGUST 15TH UNTIL NOVEMBER 1ST 2019, WORKS ON BUILDING NEW PIER, MARKED WITH YELLOW BUOY.
NAVIGATION IN AREA OF WORKS, PROHIBITED.

VII

NAVAREA III

Warnings originated from October 15th 2019 to October 22nd 2019:

SECTION A

1155/19 BLACK SEA

1.- Naval exercise, 16 OCT19 from 1100 UTC to 1300 UTC, in area bounded by:

42-51N 035-28E

43-01N 035-28E

43-01N 036-14E

42-51N 036-14E.

Caution advised.

2.- Cancel this message on 161400 UTC OCT19.

1156/19 EASTERN MEDITERRANEAN SEA - CYPRUS

1.-Firing practise, as follow:

15 OCT19, from 0500 UTC to 1600 UTC.

16 OCT19, from 0500 UTC to 1200 UTC

17 OCT19, from 0500 UTC to 2200 UTC

18 OCT19, from 0500 UTC to 1200 UTC.

In area bounded by:

34-58.60N 033-55.30E (Shore)

34-53.80N 033-54.30E

34-53.30N 033-52.50E

34-53.50N 033-50.20E

34-54.70N 033-48.00E

34-58.25N 033-48.60E (Shore)

This area is dangerous for navigation.

2.- Cancel this message on 181300 UTC OCT19.

1157/19 EASTERN MEDITERRANEAN SEA - CYPRUS

Cancel NAVAREA III1134/19 and this message.

1158/19 WESTERN MEDITERRANEAN SEA - TUNISIA NORT

1.- A derelict boat is adrift in vicinity position:33-58N 011-34E Dangerous to navigation

2.- Cancel this message on 191600 UTC OCT19.

1159/19 EASTERN MEDITERRANEAN SEA - CYPRUS

1.- Firing practise, 17 OCT19 from 0700 UTC to 1100 UTC, in area bounded by:

34-50.950N 033-37.417E (Shore)

34-47.967N 033-40.000E

34-43.200N 033-39.967E

34-41.900N 033-30.791E

34-47.733N 033-30.817E (Shore)

This area is dangerous for navigation.

2.- Cancel this message on 171200 UTC OCT19.

1160/19 AEGEAN SEA

1.- Gunnery exercise, 17 OCT19 from 1600 UTC to 1800 UTC, in area bounded by:

37-45.50N 025-58.00E

37-56.00N 026-37.67E

38-07.00N 026-26.00E

38-00.00N 025-58.00E.

Caution advised.

2.- Cancel this message on 171900 UTC OCT19.

VII

1161/19 BLACK SEA

1.- Gunnery exercise, on 17 OCT 19 from 0800 UTC to 1000 UTC in area bounded by:

42-05.0N 039-15.0E

41-58.0N 039-53.0E

41-44.0N 039-49.0E

41-51.5N 039-11.5E.

Caution advised.

2.- Cancel this message on 171100 UTC OCT19.

1162/19 AEGEAN SEA

1.- Gunnery exercise, 18 OCT19 from 1100 UTC to 1300 UTC in area bounded by:

38-44.19N 024-59.79E

38-44.91N 025-18.56E

38-30.06N 025-20.38E

38-28.89N 025-00.99E

Caution advised.

2.- Cancel this message on 181400 UTC OCT19.

1163/19 EASTERN MEDITERRANEAN SEA - CYPRUS

1.- Naval fire exercise and underwater explosions, on 18 OCT19 from 0400 UTC to 1100 UTC in area bounded by:

34-43.50N 033-17.16E

34-43.50N 033-17.58E

34-42.61N 033-17.58E

34-42.61N 033-17.16E

This area is dangerous for navigation.

2.- Cancel this message on 181101 UTC OCT19.

1164/19 EASTERN MEDITERRANEAN SEA

1.- Naval exercise, 17 OCT19 from 0001 UTC to 0200 UTC, in area bounded by:

36-05.00N 028-44.00E

36-02.40N 029-20.60E

36-04.37N 029-23.12E

35-58.80N 029-38.05E

35-03.00N 029-38.00E

35-30.00N 028-10.00E.

Caution advised.

2.- Cancel this message on 170300 UTC OCT19.

1165/19 EASTERN MEDITERRANEAN SEA - CYPRUS

1.- Launching explosive materials from air units, 17 OCT19 from 0400 UTC to 0800 UTC, in area bounded by:

34-50N 032-05E

34-50N 032-15E

34-40N 032-15E

34-40N 032-05E

This area is prohibited for navigation.

2.- Cancel this message on 170900 UTC OCT19.

1166/19 EASTERN MEDITERRANEAN SEA

1.- Naval exercises, 17 OCT19 from 0700 UTC to 1500 UTC, in area bounded by:

34-52N 031-12E

34-52N 031-48E

34-27N 031-48E

34-27N 031-12E.

Caution advised.

2.- Cancel this message on 171600 UTC OCT19.

VII

1167/19 EASTERN MEDITERRANEAN SEA - CYPRUS

1.- Firing exercise, 19 OCT19 from 1830UTC to 2030UTC in area bounded by:

34-15N 034-34E

34-10N 034-41E

33-53N 034-26E

34-00N 034-14E

This area is dangerous for navigation.

2.- Cancel this message on 192130 UTC OCT19.

1168/19 EASTERN MEDITERRANEAN SEA

1.- Drilling ship "SAIPEM 10000" established in 32-56.18N 032-17.53E.

2.- 500 metres berth requested.

3.- Cancel NAVAREA III 0956/19 and this paragraph.

1169/19 EASTERN MEDITERRANEAN SEA

1.- New position of drillship "ENSCO DS-7" established in: 32-13.4N 031-01.6E. 2NM berth requested.

2.- Cancel NAVAREA III 1003/19 and this paragraph.

1170/19 EASTERN MEDITERRANEAN SEA - CYPRUS

1.- Firing exercises, 21 OCT19 from 1000 to 1200 UTC, in area bounded by:

34-15.0N 034-34.0E

34-10.0N 034-41.3E

33-53.0N 034-26.0E

34-00.0N 034-14.0E.

Area is dangerous to navigation.

2.- Cancel this message on 211300 UTC OCT19.

1171/19 EASTERN MEDITERRANEAN SEA - CYPRUS

1.-Ocean tanker, from 210300 UTC OCT19 to 221000 UTC OCT19, will be anchored conducting discharging operation in position:

34-34.845N 033-02.404E

2.- All vessels are requested to keep a clear distance 500 meters.

3.- Cancel this message on 221100 UTC OCT19.

1172/19 EASTERN MEDITERRANEAN SEA - CYPRUS

1.-Underwater works, 21 OCT19, from 0500 UTC to 1300 UTC, in area bounded by:

34-53.897N 033-39.422E

34-53.897N 033-39.457E

34-53.795N 033-39.457E

34-53.795N 033-39.422E.

Wide berth requested.

2.- Cancel this message on 211400 UTC OCT19.

1173/19 EASTERN MEDITERRANEAN SEA - CYPRUS

1.- Firing exercises, 22, 23 and 30 OCT19 from 0500 to 1100 UTC, in area bounded by:

34-27.65N 033-12.36E

34-27.65N 033-18.36E

34-32.66N 033-18.36E

34-32.66N 033-12.36E.

Area is dangerous to navigation.

2.- Cancel this message on 301200 UTC OCT19.

VII

I174/19 AEGEAN SEA

1.- Gunnery firing exercises, 21 thru 31 OCT19, from 0500 UTC to 1800 UTC, in area bounded by:

44-14.0N 036-40.0E

44-45.0N 036-41.5E

44-33.0N 037-06.5E

44-25.0N 037-06.5E

Navigation temporarily dangerous

2.- Cancel this message on 311900 UTC OCT19.

I175/19 AEGEAN SEA

1.- Gunnery firing exercises, 21 thru 31 OCT19, from 0500 UTC to 1800 UTC, in area bounded by:

44-43.5N 037-15.8E

44-52.5N 037-11.8E

44-53.4N 037-15.4E

44-44.4N 037-19.4E.

Navigation temporarily dangerous

2.- Cancel this message on 311900 UTC OCT19.

I176/19 MEDITERRANEAN SEA

1.- Firing exercise, 21 and 22 OCT19, from 1800 UTC to 1900 UTC, in area bounded by:

A.- 35-55.540N 014-28.320E (Centre point on land), a radius of 4 Nautical miles to points

B.- 35-59.460N 014-27.150E

C.- 35-58.290N 014-32.190E

4 NM wide berth requested.

Moreover; any instructions given by Valletta Port Control (VTS) on VHF channel 12 are to be strictly observed.

2.- Cancel this message on 221900 UTC OCT19.

I177/19 EASTERN MEDITERRANEAN SEA - CYPRUS

1.- Firing exercises, from 21 to 25 OCT19, from 0400 UTC to 1200 UTC, in area bounded by:

34-34.170N 032-56.477E (Shore)

34-32.602N 032-56.199E

33-32.667N 032-58.046E

34-34.162N 032-57.627E (Shore)

Area is dangerous to navigation.

2.- Cancel this message on 251300 UTC OCT19.

I178/19 EASTERN MEDITERRANEAN SEA - CYPRUS

1.-Firing exercises, 24 OCT19 from 0500 UTC to 1100 UTC, in area bounded by:

34-37.0N 033-13.0E

34-37.0N 033-17.0E

34-34.0N 033-17.0E

34-34.0N 033-13.0E.

Area dangerous to navigation.

2.- Cancel this message on 241200 UTC OCT19.

I179/19 IONIAN SEA - AEGEAN SEA

Turkish warship tow underwater device, on 21 OCT19 from 1400 UTC to 1700 UTC, in area bounded by:

38-04.30N 026-16.60E

38-04.87N 026-19.05E

37-53.41N 026-24.33E

37-52.67N 026-21.85E.

Caution advised.

VII

1180/19 ALBORAN SEA

1.- Naval and air activities of joint exercise "ORIENTALEX-19", will take place from 21 OCT19 to 01 NOV19 in the area bounded by:

Lateral limits:

35-27N 005-06W

35-45N 004-50W

35-45N 003-54W

35-15N 003-54W.

Vertical limits

SURFACE/FL460.

2.- Cancel this message on 020100 UTC NOV19.

1181/19 SOUTH EAST AEGEAN SEA

1.- Military exercises, from 210500 UTC OCT19 to 210900 UTC OCT19, in area bounded by:

36-25N 026-30E

36-30N 026-58E

36-13N 027-29E

36-03N 026-55E

36-25N 026-30E.

2.- Cancel this message on 211000 UTC OCT19.

1182/19 AEGEAN SEA

1.- Military exercises, 21 and 25 OCT19 from 0500 UTC to 0900 UTC, in area bounded by:

38-50N 025-00E

38-30N 025-00E

38-30N 025-45E

38-55N 025-45E.

2.- Cancel this message on 251000 UTC OCT19.

1183/19 AEGEAN SEA - KASTELORIZO SEA

1.- Military exercises, from 220500 UTC OCT19 to 220900 UTC OCT19, in area bounded by:

36-05.00N 028-44.00E

36-02.14N 029-20.21E

36-09.10N 029-29.29E

36-08.18N 029-34.21E

36-06.17N 029-37.28E

35-03.00N 029-38.00E

35-30.00N 028-10.00E.

2.- Cancel this message on 221000 UTC OCT19.

1184/19 AEGEAN SEA

1.- Military exercises, from 220500 UTC OCT19 to 220900 UTC OCT19, in area bounded by:

40-26.16N 025-55.03E

40-23.00N 025-54.00E

40-35.00N 025-10.00E

40-50.00N 025-10.00E

40-41.07N 025-56.28E

40-36.31N 025-52.11E

40-30.00N 025-53.00E.

2.- Cancel this message on 221000 UTC OCT19.

VII

1185/19 AEGEAN SEA

1.- Firing exercises, from 230500 UTC OCT19 to 230900 UTC OCT19, in area bounded by:

39-25.16N 025-55.03E

39-00.00N 025-18.00E

39-40.00N 025-08.00E

39-49.86N 025-37.16E

39-34.25N 025-44.21E

39-28.33N 025-47.06E.

2.- Cancel this message on 231000 UTC OCT19.

1186/19 EASTERN MEDITERRANEAN SEA

1.- Military exercises, from 230500 UTC OCT19 to 230900 UTC OCT19, in area bounded by:

34-40N 028-05E

34-40N 029-20E

34-10N 029-20E

34-10N 028-05E.

2.- Cancel this message on 231000 UTC OCT19.

1187/19 AEGEAN SEA

1.- Gunnery exercise, 23 OCT19 from 0901 UTC to 1030 UTC, in area bounded by:

39-30N 025-43E

39-40N 025-33E

39-40N 025-20E

39-30N 025-33E.

Caution advised.

2.- Cancel this message on 231130 UTC OCT19.

1188/19 EASTERN MEDITERRANEAN SEA - CYPRUS

1.- Firing exercises, 23 OCT19 from 1700 to 1900 UTC, in area bounded by:

34-15.0N 034-34.0E

34-10.0N 034-41.3E

33-53.0N 034-26.0E

34-00.0N 034-14.0E.

Area is dangerous to navigation.

2.- Cancel this message on 232000 UTC OCT19.

1189/19 MEDITERRANEAN SEA

1.- Firing exercise, 24 OCT19, from 1800 UTC to 2200 UTC, in area bounded by:

A.- 35-55.540N 014-28.320E (Centre point on land), a radius of 4 Nautical miles to points

B.- 35-59.460N 014-27.150E

C.- 35-58.290N 014-32.190E

4 NM wide berth requested.

Moreover, any instructions given by Valletta Port Control (VTS) on VHF channel 12 are to be strictly observed.

2.- Cancel this message on 242300 UTC OCT19.

1190/19 MEDITERRANEAN SEA

1.- Military exercise (without firing), 22 OCT19 from 0500 UTC to 0900 UTC, in area bounded by:

36-05.00N 028-44.00E

36-02.40N 029-20.60E

36-04.37N 029-23.12E

35-58.80N 029-38.05E

35-03.00N 029-38.00E

35-30.00N 028-10.00E.

Caution advised.

2.- Cancel this message on 221000 UTC OCT19.

VII

1191/19 MEDITERRANEAN AND BLACK SEAS

NAVAREA III Warnings in force on 22 OCT19 at 0600 UTC.

2016: 0225.

2018: 0787, 0916, 1114, 1115, 1116, 1117, 1118, 1119, 1122, 1123.

2019: 0011, 0012, 0013, 0020, 0029, 0137, 0194, 0209, 0278, 0321, 0514, 0537, 0589, 0605, 0627, 0726, 0754, 0765, 0781, 0821, 0859, 0875, 0886, 0932, 0948, 0949, 0950, 0954, 0956, 0967, 0977, 0978, 1003, 1023, 1039, 1040, 1056, 1069, 1084, 1088, 1089, 1090, 1092, 1093, 1098, 1102, 1103, 1106, 1107, 1108, 1111, 1114, 1124, 1136, 1137, 1138, 1140, 1147, 1148, 1168, 1169, 1171, 1173, 1174, 1175, 1176, 1177, 1178, 1180, 1182, 1183, 1184, 1185, 1186, 1187, 1188, 1189, 1190, 1191.

1.- Only those less than 42 days old are daily broadcasted on SafetyNET at 1200 UTC and 2400 UTC.

2.- All NAVAREA III warnings in force are available on the web-site www.armada.mde.es/ihm/.

3.- New NAVAREA III warnings are also printed in the weekly edition of Spanish Notices to Mariners (section 5).

4.- Cancel this message on 282359 UTC OCT19.

Summary of drilling rigs updated to NAVAREA III 1191/19 warning



Adriatic Sea-Ionian Sea.

<i>Unknown</i>	<i>40-50.0N</i>	<i>018-17.0E</i>
<i>Key Manhattan</i>	<i>42-55.5N</i>	<i>014-14.4E</i>
<i>Bonaccia</i>	<i>43-35.5N</i>	<i>014-21.5E</i>
<i>Steward</i>	<i>44-12.8N</i>	<i>012-46.5E</i>
<i>Annabella</i>	<i>44-13.7N</i>	<i>013-04.7E</i>
<i>Morena I</i>	<i>44-13.8N</i>	<i>012-28.9E</i>
<i>Ika-A</i>	<i>44-21.5N</i>	<i>013-29.3E</i>
<i>Ida-B</i>	<i>44-26.8N</i>	<i>013-29.1E</i>
<i>Armida I</i>	<i>44-28.5N</i>	<i>012-26.9E</i>
<i>Unknown</i>	<i>44-30.0N</i>	<i>013-00.0E</i>
<i>Irina</i>	<i>44-31.7N</i>	<i>013-22.8E</i>
<i>Ana</i>	<i>44-41.0N</i>	<i>013-16.1E</i>
<i>Ivana B</i>	<i>44-41.2N</i>	<i>013-13.1E</i>
<i>Vesna</i>	<i>44-41.2N</i>	<i>013-19.1E</i>
<i>Ivana E</i>	<i>44-44.7N</i>	<i>013-14.8E</i>
<i>Izabela South</i>	<i>44-57.5N</i>	<i>013-09.1E</i>
<i>Ocean King</i>	<i>44-58.5N</i>	<i>013-08.0E</i>
<i>Izabela North</i>	<i>44-58.8N</i>	<i>013-07.8E</i>

VIII
OBAVIJESTI
Information

Obavijesti za Male karte:
Information for Small Craft Charts:



MK - 16 **Trogir: most**

Ucrtati  i  spajajući pozicije:

A) 43°31.3'N - 016°16.2'E (kopno)

B) 43°31.0'N - 016°16.2'E (Čiovo)

Trogir: bridge

Insert  and  by joining:

A) 43°31.3'N - 016°16.2'E (land)

B) 43°31.0'N - 016°16.2'E (Čiovo)



OBRAZAC ZA OBAVIJESTI

Note for information

Molimo pomorce da, koristeći ovaj standardni obrazac, obavijeste Nautički odjel Hrvatskog hidrografskog instituta o otkrivenim opasnostima za plovidbu, uočenim promjenama na pomoćnim navigacijskim sredstvima i predlože potrebne promjene na kartama i navigacijskim publikacijama.

Mariners are requested to use this standard form to notify the Hydrographic Institute of the Republic of Croatia, Nautical Department, about discovered dangers to navigation, changes observed in aids to navigation, or corrections to charts and publications seen to be necessary.

Mjesto:

Place:

Datum:

Date:

Ime pošiljatelja (ime broda):

Name of sender (Name of ship):

Adresa ili pozivni znak i zastava broda:

Address or ship's call sign and flag:

Predmet:

Subject:

Prava ili procijenjena pozicija:

True or approx. position:

Karta ili publikacija:

Chart or publication:

Posljednji primljeni Oglas za pomorce:

Latest "Oglas za pomorce" received:

Sadržaj obavijesti:

Details:



POTPIS:
SIGNATURE:

Hrvatski hidrografski institut, Nautički odjel, Zrinsko-Frankopanska 161, 21000 Split, tel.: +385/0/21/308-845, 098233450, fax: +385/0/21/308-829, e-mail: naut@hhi.hr

Hydrographic Institute of the Republic of Croatia, Nautical Department, Zrinsko-Frankopanska 161, 21000 Split, Croatia, tel: +385/0/21/308-845, 098233450, fax: +385/0/21/308-829, email: naut@hhi.hr

POPIS POMORSKIH KARATA I NAVIGACIJSKIH PUBLIKACIJA
List of nautical charts and publication

POMORSKE KARTE / Charts

NAVIGACIJSKE KARTE
Nautical charts

Karta pomorska 100-15
Karta pomorska 100-16
Karta pomorska 100-17
Karta pomorska 100-18
Karta pomorska 100-19
Karta pomorska 100-20
Karta pomorska 100-21
Karta pomorska 100-22
Karta pomorska 100-23
Karta pomorska 100-24
Karta pomorska 100-25
Karta pomorska 100-26
Karta pomorska 100-27
Karta pomorska 100-28

Karta pomorska 300-31
Karta pomorska 300-32
Karta pomorska 300-33
Karta pomorska 300-34
Karta pomorska 300-35
Karta pomorska 300-36
Karta pomorska 300-37

Karta pomorska 11
Karta pomorska 13
Karta pomorska 14
Karta pomorska 15
Karta pomorska 16
Karta pomorska 17
Karta pomorska 18
Karta pomorska 20
Karta pomorska 22
Karta pomorska 32
Karta pomorska 37
Karta pomorska 47
Karta pomorska 50
Karta pomorska 63
Karta pomorska 83

Karta pomorska 101
Karta pomorska 102
Karta pomorska 108/INT 301
Karta pomorska 109/INT 302

Karta pomorska INT 3410
Karta pomorska INT 3412
Karta pomorska INT 3414

Karta pomorska 50-3
Karta pomorska 50-4
Karta pomorska 50-20

Karta pomorska 512
Karta pomorska 518
Karta pomorska 525
Karta pomorska 533
Karta pomorska 534
Karta pomorska 535

Komplet malih karata - 1. dio
Komplet malih karata - 2. dio

**INFORMATIVNE
I POMOĆNE KARTE**
Thematic and auxiliary charts

Tematska karta 950 VTS
Informativna karta 101 INFO, 2012
Karta batimetrijska B 100

Karta pomorska 10
Karta pomorska 100-29
Karta pomorska 100-30

Karta pomorska 151
Karta pomorska 152
Karta pomorska 153
Karta pomorska 154
Karta pomorska 155
Karta pomorska 156
Karta pomorska 157
Karta pomorska 158
Karta pomorska 159
Karta pomorska 160
Karta pomorska 161
Karta pomorska 171
Karta pomorska 172
Karta pomorska 173
Karta pomorska 174
Karta pomorska 175
Karta pomorska 176
Karta pomorska 177
Karta pomorska 178
Karta pomorska 179

Karta pomorska 301
Karta pomorska 302
Karta pomorska 303

Karta pomorska 401
Karta pomorska 402

Karta pomorska 501
Karta pomorska 502

Karta pomorska 532
Karta pomorska 536

PUBLIKACIJE / Publications

PRIRUČNICI ZA PLOVIDBU
Navigational handbooks

PELJAR I / Sailing Directions

Peljar I - Jadransko more - istočna obala, 2012.

POPIS SVJETALA I SIGNALA ZAMAGLU / List of lights and Fog Signals

Popis svjetala (PS) i signala za maglu - Jadransko more - istočna obala, 2017.

RADIOSLUŽBA / List of Radio Signals

Radioslužba za pomorce, 2019.

KATALOG / Catalogue

Katalog pomorskih karata i publikacija, 2018.

NAVIGACIJSKE PUBLIKACIJE

Nautical publications

Znakovi i kratice na hrvatskim pomorskim kartama 2013.
Pomorske oznake, IALA sustav
Nautičke tablice, 2018.
Nautički godišnjak 2019.
Identifikator zvijezda, 1991.
Tablice morskih mijena, Jadransko more - istočna obala 2019.

PELJAR ZA MALE BRODOVE / Leisure Products

Peljar za male brodove, prvi dio, Piranski zaljev - Virsko more 2002.
Peljar za male brodove, drugi dio, Sedmovrača - Rt Oštra 2003.
Portolano per piccole imbarcazioni I. parte
Portolano per piccole imbarcazioni II. parte
Adriatic sea pilot volume I.
Adriatic sea pilot volume II.
Adrianautikführer für kleine Schiffe I. Teil
Adrianautikführer für kleine Schiffe II. Teil

PUBLIKACIJE ZA AŽURIRANJE

Updating publications

Oglas za pomorce - OZP
Peljar I. - Jadransko more - istočna obala - Pregled ispravaka
Popis svjetala i signala za maglu, 2017 - Pregled ispravaka
Popis svjetala i signala za maglu, 2017 - Pregled privremenih (P) i (T) ispravaka
Peljar za male brodove - prvi dio: Pregled ispravaka
Peljar za male brodove - drugi dio: Pregled ispravaka
Adriatic sea pilot volume I. - Summary of corrections
Adriatic sea pilot volume II. - Summary of corrections

PRODAJA KARATA I NAVIGACIJSKIH PUBLIKACIJA
Sales of charts and nautical publications

- MARINA STORES**, www.marinastores.hr
 - Marina Stores **Zagreb**, Cvjetna cesta 11, 10000 Zagreb, +385 (0)1 6183 342, +385 (0)1 6183 341, zagreb@lalizas.com,
 - Marina Stores **Šibenik**, Obala dr. Franje Tuđmana 2, 22000 Šibenik, +385 (0)22 212268, +385 (0)22 212268, sibenik@lalizas.com,
 - Marina Stores **Dubrovnik**, Na Skali 4, 20236 Mokošica-Dubrovnik, +385 (0)20 454073, +385 (0)20 454073, dubrovnik@lalizas.com,
 - Marina Stores **Pula**, Riva 14, 52000 Pula, +385 (0)52 210904, +385 (0)52 210904, pula@lalizas.com,
 - Marina Stores **Rijeka**, M. Barača 3, 51000 Rijeka, +385 (0)51 343173, +385 (0)51 343173, rijeka@lalizas.com,
 - Marina Stores **Zadar**, Franka Lisice 91, 23000 Zadar, +385 (0)23 302147, +385 (0)23 302147, zadar@lalizas.com
 - Marina Stores **Makarska**, Kralja Zvonimira 3, 21300 Makarska, +385 (0)21 679389, +385 (0)21 679389, makarska@lalizas.com
 - Marina Stores **Dubrovnik**, Gruž, Obala Pape Ivana Pavla II 24, 20000 Dubrovnik, +385 (0)20 313063, +385 (0)20 313063, gruz@lalizas.com
 - Marina Stores **Biograd na Moru**, Kralja Petra Svačića 14, 23210 Biograd na Moru, +385 (0)23 700866, +385 (0)23 700866, biograd@lalizas.com
 - Marina Stores **Trogir**, Put Cumbrijana 22, 21220 Trogir, +385 (0)21 883031, +385 (0)21 883031, trogir@lalizas.com
 - Marina Stores **Vodice**, Artina bb, 22211 Vodice, +385 (0)22 247544, +385 (0)22 247544, vodice@lalizas.com
 - Marina Stores **Split**, Lovački put 1, 21000 Split, +385 (0)21 566683, +385 (0)21 566683, split@lalizas.com
- DOMINOVIĆ**, Zagreb, Hrvatske bratske zajednice 4, zgrada NSK, 10001 Zagreb, +385 (0)1 6150 315, +385 (0)1 6130 111, dominovic@dominovic.hr, www.hhi.hr/partner-webshop-dominovic
- INVENTING**, Zagreb, Palinovečka 19f, 10000 Zagreb, +385 (0)1 6523 921, +385 (0)1 6523 921, inventing@zg.t-com.hr
 - Bernwieser Seekarten + Flight Shop, Engerthstrasse 237/10, 1020 Wien, +431 9855166, +431 9829444, bernwieser@bernwieser.at, www.bernwieser.at
- NAVIGATORE**, Poreč, Riva Amfora 7, Červar-Porat, 52440 Poreč, +385 (0)52 436663, +385 (0)52 436663
- AC NAUTIK e.U.**, Anton Hubmann Platz 1, 8077 Gössendorf, +43 (0)676 3074163, support@kuestenpatentkroatien.at, www.kuestenpatentkroatien.at
- ENCIKLOPEDIJA d.o.o.**, Visoka 8, 21000 Split
 - Prodavaonica Split, Dražanac 45, 21000 Split, +385 (0)21 398 406, encinautika@gmail.com
- AURANI d.o.o.**, Banjol 101, 51280 Rab
 - Prodavaonica 1, Banjol 101, 51280 Rab, +385 (0)51 774 823, +385(0)51 725 450, aurani@ri.t-com.hr
 - Prodavaonica 2, Priko 40, 51550 Mali Lošinj, +385(0)51 233 399, +385(0)51 233 399, aurani@ri.t-com.hr
- DELALIJA TRGOVINA d.o.o.**, Petrovaradinska 5a, 10000 Zagreb, +385(0)1 3866 785, +385(0)98 299 880, delalija-trgovina@zg.tcom.hr, www.delani.hr
- GEOSUSTAVI**, Split, Gundulićeva 26, Dalma - Dobri, 21000 Split, +385 (0)21 582208, +385 (0)21 484556, info@geosustavi.hr, www.geosustavi.hr

Službene elektroničke pomorske navigacijske karte (ENC) Hrvatskog hidrografskog instituta dostupne su preko regionalnog koordinacijskog centra PRIMAR i njegove mreže ovlaštenih distributera www.primar.org

Official electronic navigational charts (ENC) issued by the Hydrographic Institute of the Republic of Croatia are available through PRIMAR RENC (regional ENC coordinating centre) and its network of authorised distributors www.primar.org

Publikacije Hrvatskog hidrografskog instituta prodaju isključivo ovlašteni distributeri.
Charts and publications are sold by authorized sales agents only.