



ISSN 0030-0713

SVEZAK 6

OGLAS ZA POMORCE

NOTICE TO MARINERS

**HRVATSKI HIDROGRAFSKI INSTITUT
SPLIT - HRVATSKA**

Lipanj / June 2012.

Oglasi / Notices: 1 - 30

"OGLAS ZA POMORCE" mjesečno je izdanje. Donosi obavijesti za ažuriranje pomorskih karata i navigacijskih publikacija Hrvatskog hidrografskog instituta za Jadransko more, Jonsko more i Malteške otoke.

"OGLAS ZA POMORCE" is a monthly edition. Contains information for keeping up-to-date Croatian charts and nautical publications for Adriatic Sea, Ionian Sea and Maltese Islands.

SADRŽAJ - CONTENTS

- I.** UVODNA OBJAŠNJENJA, PREGLED ISPRAVAKA
Explanatory Notes, Index of Corrections
- II.** ISPRAVCI KARATA
Corrections to Charts
- III.** ISPRAVCI PEJARA
Corrections to Sailing Directions
- IV.** ISPRAVCI POPISA SVJETALA
Corrections to List of Lights
- V.** ISPRAVCI RADIOSLUŽBE
Corrections to Radio Service
- VI.** ISPRAVCI KATALOGA
Corrections to Catalogue
- VII.** NAVIGACIJSKI RADIOOGLASI
Reprints of Radio Navigational Warnings
- VIII.** OBAVIJESTI
Information

O svim promjenama važnima za sigurnost plovidbe molimo obavijestiti: HRVATSKI HIDROGRAFSKI INSTITUT, Nautički odsjek, Zrinsko-Frankopanska 161, 21000 Split Tel.: +385/0/21/308-845, 098233450, Fax: 021/347-208, E-mail: naut@hhi.hr, www.hhi.hr / Tiskani formular je sastavni dio Oglasa.

For all changes important for the safety of navigation please notify: HYDROGRAPHIC INSTITUTE OF THE REPUBLIC OF CROATIA Nautical Department, Zrinsko-Frankopanska 161, 21000 Split, Croatia, Tel.: +385/0/21/308-845, 098233450, Fax: 021/347-208, E-mail: naut@hhi.hr, www.hhi.hr

The form, which is convenient for sending a report, is given at the end of this issue.

Godišnja pretplata / Annual Subscription: 330,00 kn

RAVNATELJ
dr. sc. Zvonko Gržetić

I
Uvodna objašnjenja
Explanatory Notes

RADIOOGLASE za istočni dio Jadrana svakodnevno odašiljaju hrvatske obalne radiopostaje.

RADIO NAVIGATIONAL WARNINGS for east Adriatic coast are broadcasted daily by Croatian coastal radio stations.

DUBINE I VISINE određene su u metrima. Dubine se odnose na srednju razinu nižih niskih voda živih morskih mijena, a visine na srednju morsku razinu.

DEPTHS are in meters and are reduced to Chart Datum which is Mean Lower Low Water Springs.

HEIGHTS are above Mean Sea Level.

SEKTORI VIDLJIVOSTI svjetala i pokriveni smjerovi imaju vrijednost more-kopno (otok), ako nije drugačije naglašeno. Daljina vidljivosti svjetala izrađena je u nautičkim miljama za visinu motriteljeva oka (5m).

SECTORS OF LIGHTS. The limits of sectors and areas of visibility, and the alignment of direction lights and leading lights are given as seen from seaward. Range in nautical miles is given for the height of eye of the observer - 5 metres.

Svi oglasi za ispravak karata iz prethodne godine objavljuju se u OZP za siječanj tekuće godine.

All Notices for correction to charts of previous year are printed in January issue of the current year.

OZP	Oglas za pomorce	- Notices to Mariners
PS	Popis svjetala i signala za maglu	- List of Lights
RS	Radioslužba za pomorce	- Radio Service
RO	radiooglas	- Radio warnings
M	nautička milja	- Nautical mile
AN		- Avvisi ai Naviganti
ANM		- Admiralty Notices to Mariners
L/L		- Admiralty List of Lights
(P)	prethodni oglasi	- Preliminary Notices
(T)	privremeni oglasi	- Temporary Notices
HHI	Hrvatski hidrografski institut	- Hydrographic Institute of the Republic of Croatia
MK	male karte	

I
Pregled ispravaka
Index of corrections

Karte <i>Charts</i>	Oglas broj <i>Notices No.</i>	Publikacije <i>Publications</i>	Oglas broj <i>Notice No.</i>
- 101	2, 4, 6, 7, 8	Peljar I	Nema ispravaka
- 300-31	3, 4, 5, 7, 8, 11	Peljar za male brodove:	
- 300-33	12	- I dio	19
- INT 3410.....	3, 4, 5, 7, 8, 10	- II dio	20, 21, 22, 23(T)
- INT 3414.....	10, 13	Popis svjetala i signala za maglu	24,25,26,27,28,29,30
- 151	4, 7, 8, 9, 10	Radioslužba za pomorce	Nema ispravaka
- 153	18	Ispravci Kataloga	Nema ispravaka
- 100-17.....	15		
- 100-16	1, 4, 7, 10		
- 100-18	14, 15, 16		
- 100-19	16		
- 100-20	16, 17		
- 100-25	18		
- 100-26	18		
- 100-27	18		
- 50-3	15		
- 50-4	15		
- Plan 15 - Rijeka	14		

II
ISPRAVCI KARATA
Corrections to Charts

JADRANSKO MORE - ADRIATIC SEA
HRVATSKA - CROATIA

1 - 6/12 SJEVERNI JADRAN: platforma IVANA K

1. Poništava se 2(T)-4/12

2. Ucertati ☐☞ IVANA K na

(a) 44°44'44,3"N - 013°17'56,1"E

i upisati karakteristiku: B Mo(U) 15s 10M

C Mo(U) 15s 10M

Nauto Mo(U) 30s

NORTH ADRIATIC: oil rig IVANA K

1. Cancel 2(T) - 4/12.

2. Insert ☐☞ IVANA K in

(a) 44°44'44,3"N - 013°17'56,1"E

and characteristic: B Mo(U) 15s 10M

C Mo(U) 15s 10M

Nauto Mo(U) 30s

Karte (posljednji ispravak) - *Charts (Last correction):* 100 -16(8-4/12)

2 - 6/12 SJEVERNI JADRAN: platforma IVANA K, IVANA A

1. Poništava se 3(T)-4/12

2. Upisati IVANA K i IVANA A

(a) 44°45,0'N - 013°21,0'E

NORTH ADRIATIC: oil rig IVANA K, IVANA A

1. Cancel 3(T) - 4/12.

2. Insert IVANA K i IVANA A

(a) 44°45,0'N - 013°21,0'E

Karte (posljednji ispravak) - *Charts (Last correction):* 101(2-5/12)

3 - 6/12 SJEVERNI JADRAN: platforma IVANA K

1. Poništava se 4(T)-4/12

2. Upisati IVANA K

(a) 44°45,4'N - 013°19,0'E

NORTH ADRIATIC: oil rig IVANA K

1. Cancel 4(T) - 4/12.

2. Insert IVANA K

(a) 44°45,4'N - 013°19,0'E

Karte (posljednji ispravak) - *Charts (Last correction):* 300-31 (3-5/12), INT 3410 (8-4/12)

4 - 6/12 SJEVERNI JADRAN: platforma VESNA

1. Poništava se 5(T)-4/12

2. Ucertati ☐☞ VESNA na

(a) 44°41'14,4"N - 013°19'03,9"E

- za kartu 100-16 upisati i karakteristiku: B Mo(U) 15s 10M
Nauto Mo(U) 30s

- za kartu 151 na

(a) 44°41,2'N - 013°18,8'E

i upisati karakteristiku: B Mo(U) 15s 10M
Nauto Mo(U) 30s

NORTH ADRIATIC: oil rig VESNA

1. Cancel 5(T) - 4/12

2. Insert ☐☞ VESNA in

(a) 44°41'14,4"N - 013°19'03,9"E

- for chart 100-16 and characteristic: B Mo(U) 15s 10M
Nauto Mo(U) 30s

- for chart 151 in

(a) 44°41,2'N - 013°18,8'E

and characteristic: B Mo(U) 15s 10M
Nauto Mo(U) 30s

Karte (posljednji ispravak) - *Charts (Last correction):* 101 (2-6/12), 300-31 (3-6/12), INT 3410 (3-6/12), 100-16 (1-6/12), 151 (1-9/09)

5 - 6/12 SJEVERNI JADRAN: platforma ANNAMARIA A

1. Poništava se 6(T)-4/12

2. Ucertati ☐☞ ANNAMARIA A

(a) 44°21'49,3"N - 013°22'46,1"E

NORTH ADRIATIC: oil rig ANNAMARIA A

1. Cancel 6(T) - 4/12

2. Insert ☐☞ ANNAMARIA A

(a) 44°21'49,3"N - 013°22'46,1"E

Karte (posljednji ispravak) - *Charts (Last correction):* 300-31 (4-6/12), INT 3410 (4-6/12)

II

6 - 6/12 SJEVERNI JADRAN: platforma ANNAMARIA A

1. Poništava se 7(T)-4/12

2. Upisati ANNAMARIA A

a) 44°23,0'N - 013°23,0'E

NORTH ADRIATIC: oil rig ANNAMARIA A

1. Cancel 7(T) - 4/12

2. Insert ANNAMARIA A

(a) 44°23,0'N - 013°23,0'E

Karte (posljednji ispravak) - *Charts (Last correction):* 101 (4-6/12)

7 - 6/12 SJEVERNI JADRAN: platforma ANA

1. Poništava se 9(T)-4/12

2. Ucartati ANA

(a) 44°40'58,0"N - 013°16'25,7"E

- za kartu 151 na

(a) 44°41,0'N - 013°16,2'E

i upisati karakteristiku: B Mo(U) 15s 10M

Nauto Mo(U) 30s

NORTH ADRIATIC: oil rig ANA

1. Cancel 9(T) - 4/12

2. Insert ANA

(a) 44°40'58,0"N - 013°16'25,7"E

- for chart 151

(a) 44°41,0'N - 013°16,2'E

and characteristic: B Mo(U) 15s 10M

Nauto Mo(U) 30s

Karte (posljednji ispravak) - *Charts (Last correction):* 101(6 - 6/12), 300-31 (5 - 6/12), INT 3410 (5 - 6/12), 100-16(4-6/12), 151 (4-6/12)

8 - 6/12 SJEVERNI JADRAN: platforme ISABELA NORTH, ISABELA SOUTH

1. Poništiti ispravak 2(P) - 2/10 i 3(P) - 2/10

2. Ucartati

(a) 44°58'49,1"N - 013°08'02,6"E ISABELA NORTH

(b) 44°57'34,5"N - 013°09'23,4"E ISABELA SOUTH

- za kartu 151 ISABELA NORTH na

(a) 44°58,8'N - 013°07,8'E

ISABELA SOUTH na

(b) 44°57,5'N - 013°09,2'E

i upisati karakteristiku B Mo(U) 15s 10M

C Mo(U) 15s 10M

Nauto Mo(U) 30s

NORTH ADRIATIC: oil rig ISABELA NORTH, ISABELA SOUTH

1. Cancel 2(P) - 2/10 and 3(P) - 2/10

2. Insert

(a) 44°58'49,1"N - 013°08'02,6"E ISABELA NORTH

(b) 44°57'34,5"N - 013°09'23,4"E ISABELA SOUTH

- for chart 151 ISABELA NORTH in

(a) 44°58,8'N - 013°07,8'E

ISABELA SOUTH in

(b) 44°57,5'N - 013°09,2'E

and characteristic B Mo(U) 15s 10M

C Mo(U) 15s 10M

Nauto Mo(U) 30s

Karte (posljednji ispravak) - *Charts (Last correction):* 101(7 - 6/12), 300-31 (7 - 6/12), INT 3410 (7 - 6/12), 151 (7-6/12)

9 - 6/12 SJEVERNI JADRAN: platforma, IVANA K

1. Poništiti ispravak 14(T) - 4/12

2. Upisati IVANA K

(a) 44°45,2'N - 013°18,5'E

NORTH ADRIATIC: oil rig, IVANA K,

1. Cancel 14(T) - 4/12

2. Insert IVANA K

(a) 44°45,2'N - 013°18,5'E

Karte (posljednji ispravak) - *Charts (Last correction):* 151(8-6/12)

10 - 6/12 Jadransko more: kuponi

Priložene kupone nalijepiti:

- a) Karta INT 3410: centar kupona na približno: hr. 45°24.0'N - 14°30.0'E
eng. 45°24.0'N - 14°50.0'E
- b) Karta INT 3414 centar kupona na približno: eng. 42°56.0'N - 18°26.0'E;
hr. 42°45.0'N - 18°26.0'E
- c) Karta 151 centar kupona na približno: hr. 45°38.0'N - 12°20.0'E
eng. 45°38.0'N - 12°40.0'E
- d) Karta 100-16 centar kupona na približno 44°33.6'N - 13°44.0'E

II

Adriatic sea: blocks

Insert the accompanying blocks centred in vicinity

- a) Chart INT 3410: Hr. 45°24.0'N - 14°30.0'E
En. 45°24.0'N - 14°50.0'E;
- b) Chart INT 3414: Hr. 42°45.0'N - 18°26.0'E
En. 42°56.0'N - 18°26.0'E;
- c) Chart 151: Hr. 45°38.0'N - 12°20.0'E
En. 45°38.0'N - 12°40.0'E;
- d) Chart 100-16 44°33.6'N - 13°44.0'E

Karta (posljednji ispravak) - Chart (Last correction): INT 3410(8-6/12); INT 3414(6-3/10); 151(9-6/12); 100-16(7-6/12).

11 - 6/12 SJEVERNI JADRAN: platforma RAMONA

Ucrtati  RAMONA (a) 44°04'55"N - 13°09'16"E

NORTH ADRIATIC: oil rig RAMONA

Insert  RAMONA (a) 44°04'55"N - 13°09'16"E

Karte (posljednji ispravak) - Charts (Last correction): 300-31 (8-6/12)

12 - 6/12 SREDNJI JADRAN: podrtina

Ucrtati  (a) 42°55.1'N - 14°14.2'E

MIDDLE ADRIATIC: wreck

Insert  (a) 42°55.1'N - 14°14.2'E


Karte (posljednji ispravak) - Charts (Last correction): 300-33 (7-5/12)

13 - 6/12 JUŽNI JADRAN: SPM platforma FPSO FIRENZE

Ucrtat  FPSO FIRENZE (a) 40°55'24"N - 18°19'36"E

i upisati karakteristiku: B Bl(U) 15s 5M
Rog Mo(U) 30s

SOUTH ADRIATIC: SPM rig FPSO FIRENZE


Insert  FPSO FIRENZE (a) 40°55'24"N - 18°19'36"E

and characteristic: B Bl(U) 15s 5M


Rog Mo(U) 30s

Karte (posljednji ispravak) - Charts (Last correction): INT 3414 (10-6/12)

14 - 6/12 Rijeka, Brgud, lučica: svjetlo

Ucrtati  na 45°20'13"N - 14°23'29"E i upisati karakteristiku: Z Bl(2) 4s 7m 2M
- za kartu 100-18 upisati dio karakteristike Z Bl(2) 4s 2M

Rijeka, Brgud, Marina: light


Insert  in 45°20'13"N - 14°23'29"E and: Z Bl(2) 4s 7m 2M

- for chart 100-18 abridged light description: Z Bl(2) 4s 2M


Karte (posljednji ispravak) - Chart (Last correction): 100-18 (1-3/12), Plan 15 (1-6/11).


15 - 6/12 LUKA JADRIŠĆICA: pozicija svjetla

1. Prekrižiti  Z 5m 3M na 44°36.8'N - 14°30.85'E

2. Ucrtati  na 44°36.95'N - 14°30.55'E i upisati: Z 5m 3M


LUKA JADRIŠĆICA: light position

1. Delete  Z 5m 3M in 44°36.8'N - 14°30.85'E

2. Insert  in 44°36.95'N - 14°30.55'E and: Z 5m 3M


Karte (posljednji ispravak) - Charts (Last correction): 100-17 (4-5/12); 100-18 (15-6/12); 100-19 (16-4/12).

16 - 6/12 Preko, SE od luke, glava lukobrana: svjetlo, dio karakteristike

1. Prekrižiti  na 44°04.28'N - 15°12.27'E i dio karakteristike: C Bl(3) 8s 4M

2. Prekrižiti ucrtani gat od pozicije svjetla pod 1. u smjeru $\omega p = 240^\circ$ do obalne crte u smjeru $\omega p = 240^\circ$.

Preko, SE of harbour, breakwater: light, abridged light description



1. Delete  in 44°04.28'N - 15°12.27'E and abridged light description: C Bl(3) 8s 4M

2. Delete pier from position ad 1. to coastline in direction $\omega p = 240^\circ$



Karta (posljednji ispravak) - Chart (Last correction): 100-20 (2-1/12).

II

17 - 6/12 OTOČIĆ KOŠARA: područje ribogojilišta

1. Ucertati  na približno 43°53.70'N - 15°23.50'E
2. Ucertati  Ž BI 2s 2M na približno 43°53.70'N - 15°23.82'E

OTOČIĆ KOŠARA: marine farm

1. Insert  in vicinity 43°53.70'N - 15°23.50'E
2. Insert  Ž BI 2s 2M in vicinity 43°53.70'N - 15°23.82'E

Karta (posljednji ispravak) - Chart (Last correction): 100-20 (17-6/12).

18 - 6/12 PELJEŠKI KANAL: područje podmorskih kabela, granice

Ucertati  područje podmorskih kabela spajanjem pozicija:

- a) od 42°57.80'N - 17°07.50'E do 42°58.65'N - 17°07.95'E i
b) od 42°57.20'N - 17°09.25'E do 42°58.45'N - 17°07.85'E
- za kartu 153:

- a) od 42°57.80'N - 17°07.30'E do 42°58.65'N - 17°07.75'E i
b) od 42°57.20'N - 17°09.05'E do 42°58.45'N - 17°07.65'E

PELJEŠKI KANAL: submarine power cable area

Insert  submarine power cable area:

- a) from 42°57.80'N - 17°07.50'E to 42°58.65'N - 17°07.95'E and
b) from 42°57.20'N - 17°09.25'E to 42°58.45'N - 17°07.85'E
- for chart 153:

- a) od 42°57.80'N - 17°07.30'E do 42°58.65'N - 17°07.75'E and
b) od 42°57.20'N - 17°09.05'E do 42°58.45'N - 17°07.65'E

Karte (posljednji ispravak) - Charts (Last correction): 153 (3-6/11); 100-25 (3-12/11); 100-26 (2-2/12); 100-27 (7-1/12).

III

ISPRAVCI PELJARA Corrections to Sailing Directions

PELJAR I - JADRANSKO MORE - ISTOČNA OBALA Izdanje - Edition 1999

Nema ispravaka / Nil

III
PELJAR ZA MALE BRODOVE - I dio
(Adriatic Sea Pilot - Volume I)
Izdanje - Edition 2002

19 - 6/12 Brgud, lučica: svjetlo
Prije navoda VREMENSKE PRILIKE, dodati: Na glavi lukobrane je svjetlo - zelena kula.
str. 151

PELJAR ZA MALE BRODOVE - II dio
(Adriatic Sea Pilot - Volume II)
Izdanje - Edition 2003

20 - 6/12 OTOČIĆ KOŠARA: naprave za marikulturu
U navodu UPOZORENJE, dodati:
Paziti na naprave za marikulturu sjeverozapadno od otočića.
str. 102

21 - 6/12 Prvić-Luka, luka: komercijalno sidrište
Navod pod SIDRIŠTE, promijeniti:
SIDRIŠTE: Brodovi do 15 metara duljine sidre na komercijalnom sidrištu opremljenom s deset naprava za vez. Brodovi u prolazu moraju ploviti oprezno i smanjenom brzinom.
str. 159

22 - 6/12 PRIMOŠTEN, luka: komercijalno sidrište
Navod pod SIDRIŠTE, promijeniti:
SIDRIŠTE: Unutar luke postavljeno je komercijalno sidrište za brodove, opremljeno s 18 naprava za sidrenje plovila do 15 metara duljine i dvije naprave za plovila do 12 metara duljine. Brodovi u prolazu moraju ploviti oprezno i smanjenom brzinom.
str. 163

23(T) - 6/12 GORNJE ČELO, luka: podmorski radovi
Do daljnijega su u tijeku radovi na pristanu. Zabranjeno je pristajanje i vezivanje na pristan svim plovilima. Ploviti oprezno i smanjenom brzinom.
str. 278

IV
ISPRAVCI POPISA SVJETALA
Corrections to List of Lights
POPIS SVJETALA I SIGNALA ZA MAGLU
Izdanje - Edition 2009

24 - 6/12							
184	-Brgud, glava	45 20.2	Z Bl (2) 4s	7	2	Zelena kula, 7m	(0,5+1;0,5+2)s
E2830,2	lukobrana	14 23.5					
25 - 6/12							
Poništava se ispravak 16(T) - 5/12							
str. 15							
26 - 6/12							
407			POGAŠENO				
E3158,4							
27 - 6/12							
407,3	-- novi lukobran, glava	44 04.5	C Bl (3) 8s	7	4	Crvena kula	(2(0,5+1); 0,5+4,5s)
		15 12.4					
28 - 6/12							
Poništava se ispravak 14 - 6/10							
str. 28							
29 - 6/12							
492,3	- Marina Mandalina, glava	43 43.3	C Bl 3s	4	2	Crvena kula, 3m	(0,5+2,5)s
	N lukobrana	15 53.9					Pot 170-204 (34)
30 - 6/12							
492,4	- Marina Mandalina, glava	43 43.2	Z Bl 3s	4	2	Zelena kula, 3m	(0,5+2,5)s
	S lukobrana	15 54.1					Pot 147-167 (20)

V
ISPRAVCI RADIOSLUŽBE
Corrections to Radio Service
RADIOSLUŽBA ZA POMORCE
Izdanje - Edition 2012

Nema ispravaka - Nil

VI
ISPRAVCI KATALOGA
Corrections to Catalogue
KATALOG POMORSKIH KARATA I NAVIGACIJSKIH PUBLIKACIJA
Izdanje - Edition 2008

Nema ispravaka - Nil

VII
NAVIGACIJSKI RADIOOGLASI
RADIO NAVIGATIONAL WARNINGS
RADIOOGLASI na snazi 29. lipnja 2012. u 1300 LT (1100 UTC)

- 2012. godina**
- 0116 Pelješki kanal, pličina Lučnjak, signalna oznaka, svjetlo na 42°57,60'N - 017°10,20'E postavljeno. Karakteristika: B BI (2) 5 sekundi, 4 metra, 2 milje.
- 0113 Gaženica, NW valobran, glava, svjetlo, PS 396,5 na 44° 05,5'N - 015° 15,4'E pogašeno.
- 0036 Prolaz Mali Ždrelac, svjetleća oznaka na stupu ispod mosta, desna strana, na 44° 00' 52,00"N - 015° 15' 22,9"E postavljena.
Karakteristika: Z BI 2 sekunde 6 metara 3 milje.
- 0035 Prolaz Mali Ždrelac do daljnje plovidba dopuštena kanalom širine 35,0 metara, dubine 4,0 metra. Kanal je označen lateralnim svjetlećim oznakama:
1) Svjetleća oznaka Br.1, lateralna desna, na 44° 00' 49,12" N - 015° 15' 21,86"E.
Karakteristika: Z BI (2) 5 sekundi 2 metra 3 milje,
2) Svjetleća oznaka Br.2, lateralna lijeva, na 44° 00' 47,01" N - 015° 15' 18,52"E.
Karakteristika: C BI (2) 5 sekundi 3 metra 3 milje,
3) Svjetleća oznaka Br.4, lateralna lijeva, na 44° 00' 50,30" N - 015° 15' 20,69"E.
Karakteristika: C BI 2 sekunde 2 metra 2 milje,
4) Svjetleća oznaka Br.6, lateralna lijeva, na 44° 00' 54,46" N - 015° 15' 22,32"E.
Karakteristika: C BI 2 sekunde 2 metra 2 milje,
5) Svjetleća oznaka Br.7, lateralna desna, na 44° 00' 57,60" N - 015° 15' 24,73"E.
Karakteristika: Z BI 3 sekunde 3 metra 3 milje,
6) Svjetleća oznaka Br.8, lateralna lijeva, na 44° 00' 59,69" N - 015° 15' 23,39"E.
Karakteristika: C BI (2) 5 sekundi 3 metra 3 milje.
- 0008 Do daljnje zabranjuje se pristajanje, sidrenje i podvodne aktivnosti na dijelu riječkog lukobrana od bitve 20 do bitve 22 i od bitve 26 do bitve 27.

VII

RADIO NAVIGATIONAL WARNINGS in force on June 29, 2012 at 1300 LT (1100 UTC)

Year 2012

- 0116 *Pelješki kanal, Lučnjak, signal mark, light in 42°57,60'N - 017°10,20'E established. Characteristic: WR(2) 5 seconds 4 meters 2 miles.*
- 0113 *Gaženica, NW breakwater; head, light LL 396,5 in 44°05,5'N - 015°15,4'E unlit.*
- 0036 *Prolaz Mali Ždrelac, lighted mark on a pillar under the bridge, starboard side, in 44°00'52,00"N - 015°15'22,9'E established. Characteristic: Fl G 2 seconds 6 meters 3 miles.*
- 0035 *Prolaz Mali Ždrelac, navigation allowed in channel 35,0 meters in width and 4,0 meters in draught. Waterway borders marked by lateral lighted marks:*
- 1) Lighted mark No.1, lateral starboard, in 44°00'49,12" N - 015°15'21,86"E.*
Characteristic: FL (2) G 5 seconds 2 meters 3 miles,
- 2) Lighted mark No.2, lateral port, in 44°00'47,01" N - 015°15'18,52"E.*
Characteristic: Fl (2) R 5 seconds 3 meters 3 miles,
- 3) Lighted mark No.4, lateral port, in 44°00'50,30" N - 015°15'20,69"E.*
Characteristic: Fl R 2 seconds 2 meters 2 miles,
- 4) Lighted mark No.6, lateral port, in 44°00'54,46" N - 015°15'22,32"E.*
Characteristic: Fl R 2 seconds 2 meters 2 miles,
- 5) Lighted mark No.7, lateral starboard, in 44°00'57,60" N - 015°15'24,73"E.*
Characteristic: Fl G 3 seconds 3 meters 3 miles,
- 6) Lighted mark No.8, lateral port, in 44°00'59,69" N - 015°15'23,39"E.*
Characteristic: Fl (2) R 5 seconds 3 meters 3 miles.
- 0008 *Till next notice berthing, anchoring and underwater activities are prohibited on the part of the pier in Rijeka Port from bitt 20 to 22, and from bitt 26 to 27.*

NAVAREA III

SECTION A

NAVAREA III Warnings originated from June 29th 2012:

25 NAVAREA III warnings in force selected.

256/12

BLACK SEA

1.- Missile and gunnery exercises from 020430 UTC JUL12 to 071730 UTC JUL12, in area bounded by:

44-42.0N 032-49.0E

44-36.5N 032-39.9E

44-41.0N 032-11.9E

44-48.0N 032-07.9E

44-59.5N 032-16.4E

44-54.0N 032-33.0E.

2.- Cancel this message on 071830 UTC FEB12.

255/12

BLACK SEA

1.- Ichthyological survey by vessel "Deneb" towing trawl from 28 JUN12 thru 04 JUL12 in area bounded by:

43-04N 040-48E

42-28N 040-37E

43-28N 040-07E

42-37N 039-56E

43-07N 040-08E

43-10N 040-25E

and coastline.

2.- Cancel this message on 052359 UTC JUL12.

254/12

EASTERN MEDITERRANEAN SEA

1.- Firing exercises on 29 JUN12 from 1000 UTC to 1630 UTC, 30 JUN12 from 1330 UTC to 1630 UTC, 01 JUL12 from 0730 UTC to 1030 UTC and 02 JUL12 from 0430 UTC to 0730 UTC, in areas bounded by:

Area I

34-25N 034-00E

34-31N 034-10E

34-25N 034-20E

34-00N 034-08E

34-10N 034-00E.

VII

Area 2

34-23N 034-24E

34-15N 034-36E

34-00N 034-33E

34-00N 034-14E.

2.- Cancel this message on 020830 UTC JUL12.

253/12

MEDITERRANEAN AND BLACK SEAS

NAVAREA III Warnings in force on 26th JUN12 at 0600 UTC.

2011: 265, 329, 392, 445, 521, 522, 523, 524, 525.

2012: 167, 182, 203, 219, 222, 228, 229, 230, 239, 246, 247, 249, 251, 252, 253.

1.- Only those less than 42 days old are daily broadcasted on SafetyNET at 1200 UTC and 2400 UTC.

2.- All NAVAREA III warnings in force are available on the web-site www.armada.mde.es/ihm/.

3.- New NAVAREA III warnings are also printed in the weekly edition of Spanish Notices to Mariners (section 5).

4.- Cancel this message on 022359 UTC JUL12.

249/12

BLACK SEA

1. Missile firing exercises 26 thru 30 JUN from 0001 to 1400 navigation temporarily prohibited in territorial waters and dangerous outside in area bounded by:

45-06.8N 036-50.5E

45-06.3N 036-54.0E

45-05.4N 036-57.2E

45-02.8N 036-58.0E

43-58.5N 038-10.0E

43-37.5N 036-29.0E

44-30.0N 036-41.0E

44-58.6N 036-35.7E

45-02.7N 036-38.0E

45-07.0N 036-43.0E.

2. Cancel this message 301500 JUN12.

247/12

ALGERIA

1.- Hydrographic survey by Algerian Naval Hydrographic vessel until 15 JUL12 in area bounded by:

38-26,3N 007-05,0E

38-26,3N 008-30,0E

38-09,6N 008-30,0E

38-00,0N 007-50,0E

38-00,0N 007-05,0E.

Wide berth requested.

2.- Cancel this message on 152359 UTC JUL12.

246/12

EASTERN MEDITERRANEAN SEA

1.- Survey operations by ship "BABA CEMIL" from 20 JUN12 to 05 JUL12, in area bound by:

36-09.05N 033-20.23E

35-56.67N 033-32.55E

36-04.77N 034-13.75E

36-23.82N 034-38.08E

36-23.80N 034-05.62E.

2000 metres wide berth requested.

2.- Cancel this message on 052359 UTC JUL12.

239/12

TUNISIA EAST COAST

1.- Survey operations 15 thru 30 JUN12 by the ship "INVESTIGATOR", in position 36-20.8N 011-04.1E

1000 meters berth requested.

2.- Cancel this message on 302359 UTC JUN12.

230/12

ALGERIA

"SIDI FREDJ" lighthouse in position 36-46.0N 002-50.9E light unreliable.

VII

229/12

KRITICO SEA

Underwater cable operations by C/S "CABLE INNOVATOR", until further notice along the following trackline.

35-31,19N 023-53,97E

35-37,30N 023-53,65E

35-43,68N 023-43,25E

35-40,23N 023-24,77E

35-25,41N 023-15,30E

35-11,45N 023-14,70E

35-03,89N 023-13,08E

34-12,80N 022-48,14E

33-47,98N 022-46,60E

33-19,99N 022-38,80E

32-59,00N 022-35,85E

32-52,77N 022-35,26E

32-46,36N 022-37,66E.

Wide berth requested.

228/12

EASTERN MEDITERRANEAN - CYPRUS

1.- Exploration activities until 31 DEC12, in area bounded by:

33-25,8N 033-07,8E

33-25,8N 033-37,7E

32-56,7N 033-01,8E

32-56,6N 032-54,3E

33-09,5N 032-36,5E.

2.- Wide berth requested.

3.- Cancel NAVAREA III 034/12.

222/12

BLACK SEA

1.- Platform "B-312" established in 45-22,4N 030-55,3E.

2.- Cancel NAVAREA III 211/12.

219/12

EASTERN MEDITERRANEAN - EGYPT

1.- Drilling platform "SCARABEO-4" established in 31-49,70N 031-59,49E.

2.- Cancel NAVAREA III 216/12.

203/12

BLACK SEA

1.- Drilling platform "PROMETEU" established in 44-28,51N 029-38,43E.

2.- Cancel NAVAREA III 194/12.

182/12

AEGEAN SEA

MÜSELLIN CHANNEL

Shoal located 2 metres in 39-28,912N 026-16,690E.

167/12

SICILIAN CHANNEL

1.- Less water than charted reported in 36-49,83N 011-59,41E, depth 19.6 metres.

2.- Cancel NAVAREA III 165/12.

525/11

IONIAN SEA

1.- Firing exercises from 01 JAN12 to 31 DEC12, Monday, Tuesday, Wednesday and Thursday, from 0500 UTC to 2100 UTC and Friday from 0500 UTC to 1300 UTC, except holidays, in area bounded by:

37-48.0N 021-05.0E

37-48.0N 021-17.0E

37-31.0N 021-20.0E

37-31.8N 021-08.0E.

2.- Cancel this message on 312359 UTC DEC12.

524/11

AEGEAN SEA

1.- Firing exercises from 01 JAN12 to 31 DEC12, daily from 0500 UTC to 1500 UTC, except Fridays, Saturdays, Sundays and holidays in area bounded by:

39-43.0N 023-40.0E

40-00.5N 024-18.0E

39-43.0N 024-31.0E

39-26.0N 023-53.0E.

2.- Cancel this message on 312359 UTC DEC12.

VII

523/11

AEGEAN SEA

1.- Firing exercises from 01 JAN12 to 31 DEC12, daily from 0530 UTC to 1230 UTC, except Fridays, Saturdays, Sundays and holidays in area bounded by:

40-23.0N 023-04.8E

40-16.3N 023-31.5E

40-04.5N 023-23.0E

40-13.5N 022-58.0E.

2.- Cancel this message on 312359 UTC DEC12.

522/11

AEGEAN SEA

1.-Firing exercises from 01 JAN12 to 31 DEC12, daily from sunrise to sunset, in area bounded by:

38-02N 024-52E

38-16N 025-21E

37-48N 025-49E

37-34N 025-23E

37-42N 025-01E

38-00N 024-52E.

2.- Cancel this message on 312359 UTC DEC12.

521/11

KRITICO SEA

1.- Firing exercises and missile launching for the year 2012.

A.-Wednesday, Thursday and Friday, from 0530 UTC to sunset, from 01 JAN12 to 31 DEC12.

B.-Saturday from 0530 UTC to sunset from 01 JAN12 to 31 MAR12 and from 01 NOV12 to 31 DEC12, in area bounded by:

36-18N 024-07E

36-18N 025-59E

36-25N 026-12E

36-16N 026-40E

35-36N 026-41E

35-31N 024-11E

35-36N 024-07E.

Target dropping zone

Circle of 1.000 metres radius centred in: 35-32N 024-13,0E.

Circle of 1.000 metres radius centred in: 35-28N 024-11,7E.

2.- Cancel this message on 312359 UTC DEC12.

445/11

MEDITERRANEAN SEA

1. Operation Unified Protector

Operation Unified Protector has been terminated as of 31st October at 2159 UTC.

2. Consequences

The following are cancelled:

- The maritime surveillance area (MSA) in vicinity of Libya

- All processes implemented specifically for OUP: humanitarian aid shipments deconfliction, reporting when arriving in the MSA and cargo pre clearance information.

3. Merchant navies cooperation with NATO during OUP

NATO expresses its gratitude to the international merchant community for its outstanding cooperation and understanding during this operation.

4. Operation Active Endeavour

Operation Active Endeavour remains NATO'S ongoing operation in the Mediterranean Sea with a mission to find, deter and, if required, protect countries from acts of terrorism.

If contacted by NATO units your cooperation and assistance in answering questions would be greatly appreciated.

You can ask questions or report any suspicious activity to NATO warships, or directly to any of the following.

NATO MARITIME COMMAND IN NAPLES:

TOLL FREE PHONE: 800 1101 2010

EMAIL: MOCN3DOGCELL MANP.NATO.INT

NAVAL COOPERATION AND GUIDANCE FOR SHIPPING:

LIEUTENANT COMMANDER CYRIL STYLIANIDIS

C.STYLIANIDIS MANP.NATO.INT

39 334 609 9757

NATO SHIPPING CENTRE (UK):

44 1923 956574

INFO SHIPPING.NATO.INT

WWW.SHIPPING.NATO.INT

5. NAVAREA III (395/11) has been cancelled.

392/11

EASTERN MEDITERRANEAN SEA

Pipe laying operations by ships "SOLITARIE", "CALAMITY JANE" and "HIGHLAND ROVER" until further notice, along the line joining the following positions:

31-44.88N 034-18.30E ("MARI-B" platform)

32-59.53N 034-04.39E ("TAMAR" gas field).

8 NM berth requested to ship "SOLITARIE" and 3 NM to ships "CALAMITY JANE" and "HIGHLAND ROVER".

VII

329/11

TUNISIA NORTH COAST

Red light of "GALITON" lighthouse in position 37-29.9N 008-52.6E unlit.

265/11

ALGERIA

Wrecks reported in following positions 36-54.8N 005-49.9E and 36-50.7N 005-45.0E.

Summary of drilling rigs updated to NAVAREA III 253/12 warning.

Adriatic Sea-Ionian Sea

<i>Unknown</i>	<i>40°50,0'N</i>	<i>18°17,0'E</i>
<i>Bonaccia</i>	<i>43°36,0'N</i>	<i>14°21,2'E</i>
<i>Steward</i>	<i>44°12,8'N</i>	<i>12°46,6'E</i>
<i>Morena I</i>	<i>44°13,6'N</i>	<i>12°29,0'E</i>
<i>Annabella</i>	<i>44°13,7'N</i>	<i>13°04,4'E</i>
<i>Ika-A</i>	<i>44°21,5'N</i>	<i>13°29,3'E</i>
<i>Ida - B</i>	<i>44°26,8'N</i>	<i>13°28,8'E</i>
<i>Armida I</i>	<i>44°28,5'N</i>	<i>12°27,2'E</i>
<i>Unknown</i>	<i>44°30,0'N</i>	<i>13°00,0'E</i>
<i>Irina</i>	<i>44°31,7'N</i>	<i>13°22,8'E</i>
<i>Ivana B</i>	<i>44°41,2'N</i>	<i>13°13,1'E</i>
<i>Vesna</i>	<i>44°41,2'N</i>	<i>13°19,1'E</i>
<i>Ivana E</i>	<i>44°44,7'N</i>	<i>13°14,8'E</i>
<i>Isabela South</i>	<i>44°57,5'N</i>	<i>13°09,1'E</i>
<i>Ocean King</i>	<i>44°58,5'N</i>	<i>13°08,0'E</i>
<i>Isabela North</i>	<i>44°58,8'N</i>	<i>13°07,8'E</i>

VIII

OBAVIJESTI *Informations*


Nema obavijesti - Nil

VIII


Obavijesti za Male karte Information for Small Craft Charts

Karta - Chart: MK-5

Rijeka, Brgud, lučica: svjetlo

Ucrtati  na 45°20'13"N - 14°23'29"E i upisati dio karakteristike: Z Bl(2) 4s 2M


Rijeka, Brgud, Marina: light

Insert  in 45°20'13"N - 14°23'29"E and: Z Bl(2) 4s 2M


Karta - Chart: MK-8


LUKA JADRIŠĆICA: pozicija svjetla

1. Prekrižiti  Z 5m 3M na 44°36.8'N - 14°30.85'E

2. Ucrtati  na 44°36.95'N - 14°30.55'E i upisati: Z 5m 3M


LUKA JADRIŠĆICA: light position

1. Delete  Z 5m 3M in 44°36.8'N - 14°30.85'E

2. Insert  in 44°36.95'N - 14°30.55'E and: Z 5m 3M


Karta - Chart: MK-13

Preko, SE od luke, glava lukobrana: svjetlo, dio karakteristike

1. Prekrižiti  na 44°04.28'N - 15°12.27'E i dio karakteristike: C Bl(3) 8s 4M

2. Prekrižiti ucrtani gat od pozicije svjetla pod 1. u smjeru $\omega p = 240^\circ$ do obalne crte u smjeru $\omega p = 240^\circ$.


Preko, SE of harbour, breakwater: light, abridged light description


1. Delete  in 44° 04.28'N - 15° 12.27'E and abridged light description: C Bl(3) 8s 4M

2. Delete pier from position ad 1. to coastline in direction $\omega p = 240^\circ$


Karta - Chart: MK-14


OTOČIĆ KOŠARA: područje ribogojilišta

1. Ucrtati  na približno 43°53.70'N - 15°23.50'E

2. Ucrtati  Ž Bl 2s 2M na približno 43°53.70'N - 15°23.82'E

OTOČIĆ KOŠARA: marine farm

1. Insert  in vicinity 43°53.70'N - 15°23.50'E

2. Insert  Ž Bl 2s 2M in vicinity 43°53.70'N - 15°23.82'E

Karta - Chart: MK-22

PELJEŠKI KANAL: područje podmorskih kabela, granice

Ucrtati  područje podmorskih kabela spajanjem pozicija:

a) od 42°57.80'N - 17°07.50'E do 42°58.65'N - 17°07.95'E i

b) od 42°57.20'N - 17°09.25'E do 42°58.45'N - 17°07.85'E

PELJEŠKI KANAL: submarine power cable area

Insert  submarine power cable area:

a) from 42°57.80'N - 17°07.50'E to 42°58.65'N - 17°07.95'E and

b) from 42°57.20'N - 17°09.25'E to 42°58.45'N - 17°07.85'E



OBRAZAC ZA OBAVIJESTI
Note for information

Molimo pomorce da, koristeći ovaj standardni obrazac, obavijeste Nautički odsjek Hrvatskog hidrografskog instituta o otkrivenim opasnostima za plovidbu, uočenim promjenama na pomoćnim navigacijskim sredstvima i predlože potrebne promjene na kartama i navigacijskim publikacijama.

Mariners are requested to use this standard form to notify the Hydrographic Institute of the Republic of Croatia, Nautical Department, about discovered dangers to navigation, changes observed in aids to navigation, or corrections to charts and publications seen to be necessary.

Mjesto: Datum:
Place: Date:

Ime pošiljatelja (ime broda):
Name of sender (Name of ship):

Adresa ili pozivni znak i zastava broda:
Address or ship's call sign and flag:

Predmet:
Subject:


Prava ili procijenjena pozicija:
True or approx. position:

Karta ili publikacija:
Chart or publication:

Posljednji primljeni Oglas za pomorce:
Latest "Oglas za pomorce" received:

Sadržaj obavijesti:

Details:



POTPIS:
SIGNATURE:

Hrvatski hidrografski institut, Nautički odsjek, Zrinsko-Frankopanska 161, 21000 Split, tel: +385/0/21/308-845, 098233450, fax: +385/0/21/347-208, E-mail: naut@hhi.hr, telex: 26-270 HIRH RH.

Hydrographic Institute of the Republic of Croatia, Nautical Department, Zrinsko-Frankopanska 161, 21000 Split, Croatia, Tel: +385/0/21/308-845, 098233450, Fax: +385/0/21/347-208, E-mail: naut@hhi.hr, Telex: 26-270 HIRH RH.

POPIS POMORSKIH KARATA I NAVIGACIJSKIH PUBLIKACIJA
List of nautical charts and publication

POMORSKE KARTE
Nautical charts

Karta pomorska 100-15
Karta pomorska 100-16
Karta pomorska 100-17
Karta pomorska 100-18
Karta pomorska 100-19
Karta pomorska 100-20
Karta pomorska 100-21
Karta pomorska 100-22
Karta pomorska 100-23
Karta pomorska 100-24
Karta pomorska 100-25
Karta pomorska 100-26
Karta pomorska 100-27
Karta pomorska 100-28
Karta pomorska 100-29
Karta pomorska 100-30
Karta pomorska 300-31
Karta pomorska 300-32
Karta pomorska 300-33
Karta pomorska 300-34
Karta pomorska 300-35
Karta pomorska 300-36
Karta pomorska 300-37
Karta pomorska 10
Karta pomorska 11
Karta pomorska 13
Karta pomorska 14
Karta pomorska 15
Karta pomorska 16
Karta pomorska 17
Karta pomorska 20
Karta pomorska 22
Karta pomorska 32
Karta pomorska 37
Karta pomorska 47
Karta pomorska 50
Karta pomorska 63
Karta pomorska 83
Karta batimetrijska B 100
Karta pomorska 101
Karta pomorska 102
Karta pomorska 108
Karta pomorska 109
Karta pomorska INT 3410
Karta pomorska INT 3412
Karta pomorska INT 3414
Karta pomorska 151
Karta pomorska 152
Karta pomorska 153
Karte pomorske 154
Karta pomorska 50-3
Karta pomorska 50-4
Karta pomorska 50-20

POMORSKE KARTE
Nautical charts

Karta pomorska 301
Karta pomorska 302
Karta pomorska 303
Karta pomorska 401
Karta pomorska 402
Karta pomorska 501
Karta pomorska 502
Karta pomorska 512
Karta pomorska 518
Karta pomorska 525
Karta pomorska 533
Karta pomorska 534
Karta pomorska 535
Komplet malih karata - I dio
Komplet malih karata - II dio

PUBLIKACIJE
Publications

Peljar Jonskog mora i Malteških otoka
Popis svjetala (PS) i signala za maglu - Jadransko more - Jonsko more - Malteški otoci, 2009.
Znaci i kratice na hrvatskim pomorskim kartama 2002.
Katalog pomorskih karata i navigacijskih publikacija, 2008.
Peljar I - Jadransko more - istočna obala, 1999.
Peljar za male brodove, prvi dio, Piranski zaljev - Virsko more 2002.
Peljar za male brodove, drugi dio, Sedmovrače - Rt Oštra 2003.
Portolano per piccole imbarcazioni I. parte
Portolano per piccole imbarcazioni II. parte
Adriatic sea pilot volume I.
Adriatic sea pilot volume II.
Adrianautikführer für kleine Schiffe I. Teil
Adrianautikführer für kleine Schiffe II. Teil
Hidrografski godišnjak
Nautičke tablice, 1999.
Pomorske oznake, IALA sustav
Tablice morskih mijena, Jadransko more - istočna obala 2012.
Klimatološki atlas Jadranskog mora
Terestrička i elektronska navigacija, 1986.
Oglas za pomorce
"Andrija Mohorovičić" - izvještaj i rezultati oceanografskih istraživanja Jadranskog mora
Identifikator zvijezda (izdanje 1991)
Brodski dnevnik
Dnevnik stroja
Radioslužba 2012.
Nautički godišnjak 2012.
Priručnik za obuku radiooperatera s ograničenom ovlasti - morsko područje plovidbe A1 - ROC, 1999.
"Živi arhipelag u Hrvatskoj" - sjeverni, srednji i južni dio (hrvatski, engleski, njemački, talijanski)
Nautički priručnik s planovima luka: ZADARSKI ARHIPELAG, 2005 (hrvatski, francuski, engleski, njemački, talijanski)
101 INFO - Istočna obala Jadrana, informativna karta za nautičare, 2012.
"Jadranski arhipelag, akvatorij Split" (hrvatski i engleski)

PRODAJA KARATA I NAVIGACIJSKIH PUBLIKACIJA
Sales of charts and nautical publications

1. **NAVAL-ADRIA**, d.o.o., Budicinova 7, 51000 Rijeka, tel. i fax. +385 (0)51 267635
• Prodavaonica Nautika, 51222 Bakar, tel. i fax. +385 (0)51 761730, e-mail naval-adria@ri.htnet.hr
2. **GEOSUSTAVI**, d.o.o., Gundulićeva 26, 21000 Split, tel. +385 (0)21 582208, fax. +385 (0)21 484556, e-mail info@geosustavi.hr
3. **DOMINOVIĆ**, d.o.o., Trg hrvatske bratske zajednice b.b (NSK), 10000 Zagreb, tel. +381 (0)1 6150315, fax. +385 (0)1 6130111,
e-mail dominovic@dominovic.hr
4. **LALIZAS MARINA** d.o.o., Kopilica 5, 21000 Split
Mreža prodavaonica:
 - Prodavaonica 1 - Split, Obala Lazareta 1, 21000 Split, tel. i fax. +385 (0)21 344371
 - Prodavaonica 2 - Split, Kopilica 5, 21000 Split, tel. +385 (0)21 490709 i fax. +385 (0)21 339060
 - Prodavaonica 3 - Zadar, Jurja Bijanikinja 9, 23000 Zadar, tel. i fax. +385 (0)23 254458
 - Prodavaonica 4 - Zagreb, Cvjetna cesta 11, 10000 Zagreb, tel. +385 (0)1 6183342, fax +385 (0)1 6183341
 - Prodavaonica 5 - Šibenik, Obala dr. Franje Tuđmana 2, 22000 Šibenik, tel. i fax. +385 (0)22 212268
 - Prodavaonica 6 - Dubrovnik (Mokošica), Na Skali 4, 20236 Mokošica - Dubrovnik, tel. i fax. +385 (0)20 454073
 - Prodavaonica 7 - Pula, Riva 14, 52100 Pula, tel. +385 (0)52 210904
 - Prodavaonica 8 - Rijeka, M. Barača 3, 51000 Rijeka, tel. i fax. +385 (0)51 343173
 - Prodavaonica 9 - Zadar, Vlatka Mačeka 6, 23000 Zadar, tel. +385 (0)23 302147
 - Prodavaonica 10 - Split, Branimirova obala 2, 21000 Split, tel. +385 (0)21 398407
 - Prodavaonica 11 - Makarska, Kralja Zvonimira 3, 21300 Makarska, tel. i fax. +385 (0)21 679389
 - Prodavaonica 12 - Dubrovnik (Gruž), Obala Pape Ivana Pavla II br. 24, 20000 Dubrovnik, tel. +385 (0)20 313063, fax. +385 (0)20 313067
 - Prodavaonica 13 - Biograd na Moru, Kralja Petra Svačića 14, 23210 Biograd na Moru, tel. i fax. +385 (0)23 700866
 - Prodavaonica 14 - Trogir, Put Cumbrijana 22, 21220 Trogir, tel. i fax. +385 (0)21 883031
5. **INVENTING**, d.o.o., Palinovečka 19f, 10000 Zagreb, tel. i fax. +385 (0)1 6523921, e-mail: inventing@zg.t-com.hr
6. **NAVIGATORE**, t.o., Riva Amfora 7, Červar-Porat, 52440 Poreč, tel. i fax. +385 (0)52 436663
7. **TRINAESTICA - 13**, t.o., Ulica kneza Domagoja 3, 23210 Biograd na moru, tel. +385 (0)23 383219
8. **MARINERA**, Obala kralja Petra Krešimira IV br. 11, 23210 Biograd na moru, tel. i fax. +385 (0)23 384882

Hrvatski hidrografski institut izdaje i službene elektroničke karte (ENC). Dostupne su preko naših distributera C-MAP by Jeppesen na www.c-map.no i Primar na www.primar.no

Official Electronic Navigational Charts (ENC) produced by the Hydrographic Institute of Croatia are available via our authorized distributors: C-MAP by Jeppesen on www.c-map.no and Primar on www.primar.no

Publikacije Hrvatskog hidrografskog instituta prodaju isključivo ovlašteni distributeri.
Charts and publications are sold by authorized sales agents only.