



ISSN 0030-0713

SVEZAK 3

OGLAS ZA POMORCE

NOTICE TO MARINERS

**HRVATSKI HIDROGRAFSKI INSTITUT
SPLIT - HRVATSKA**

Ožujak / March 2017.

Oglasi / Notices: 1 - 44

"OGLAS ZA POMORCE" mjesečno je izdanje. Donosi obavijesti za ažuriranje pomorskih karata i navigacijskih publikacija Hrvatskog hidrografskog instituta za Jadransko more, Jonsko more i Malteške otoke.

"OGLAS ZA POMORCE" is a monthly edition. Contains information for keeping up-to-date Croatian charts and nautical publications for Adriatic Sea, Ionian Sea and Maltese Islands.

SADRŽAJ - CONTENTS

- I.** UVODNA OBJAŠNENJA, PREGLED ISPRAVAKA
Explanatory Notes, Index of Corrections
- II.** ISPRAVCI KARATA
Corrections to Charts
- III.** ISPRAVCI PELJARA
Corrections to Sailing Directions
- IV.** ISPRAVCI POPISA SVJETALA
Corrections to List of Lights
- V.** ISPRAVCI RADIOSLUŽBE
Corrections to Radio Service
- VI.** ISPRAVCI KATALOGA
Corrections to Catalogue
- VII.** NAVIGACIJSKI RADIOOGLASI
Reprints of Radio Navigational Warnings
- VIII.** OBAVIJESTI
Information

O svim promjenama važnima za sigurnost plovidbe molimo obavijestiti: HRVATSKI HIDROGRAFSKI INSTITUT, Nautički odjel, Zrinsko-Frankopanska 161, 21000 Split Tel.: +385/0/21/308-845, 098233450, Fax: 021/347-208, E-mail: naut@hhi.hr, www.hhi.hr / Tiskani formular je sastavni dio Oglasa.

For all changes important for the safety of navigation please notify: HYDROGRAPHIC INSTITUTE OF THE REPUBLIC OF CROATIA Nautical Department, Zrinsko-Frankopanska 161, 21000 Split, Croatia, Tel.: +385/0/21/308-845, 098233450, Fax: 021/347-208, E-mail: naut@hhi.hr, www.hhi.hr

The form, which is convenient for sending a report, is given at the end of this issue.

Godišnja pretplata / Annual Subscription: 330,00 kn

v.d. RAVNATELJA
doc.dr.sc. Nenad Leder

I

Uvodna objašnjenja *Explanatory Notes*

RADIOOGLASE za istočni dio Jadrana svakodnevno odašiljaju hrvatske obalne radiopostaje.

RADIO NAVIGATIONAL WARNINGS for east Adriatic coast are broadcasted daily by Croatian coastal radio stations.

DUBINE I VISINE određene su u metrima. Dubine se odnose na srednju razinu nižih niskih voda živih morskih mijena, a visine na srednju morsku razinu.

DEPTHS are in meters and are reduced to Chart Datum which is Mean Lower Low Water Springs.

HEIGHTS are above Mean Sea Level.

SEKTORI VIDLJIVOSTI svjetala i pokriveni smjerovi imaju vrijednost more-kopno (otok), ako nije drugačije naglašeno. Daljina vidljivosti svjetala izrađena je u nautičkim miljama za visinu motriteljeva oka (5m).

SECTORS OF LIGHTS. The limits of sectors and areas of visibility, and the alignment of direction lights and leading lights are given as seen from seaward. Range in nautical miles is given for the height of eye of the observer - 5 metres.

Svi oglasi za ispravak karata iz prethodne godine objavljuju se u OZP za siječanj tekuće godine.

All Notices for correction to charts of previous year are printed in January issue of the current year.

OZP	Oglas za pomorce	- Notices to Mariners
PS	Popis svjetala i signala za maglu	- List of Lights
RS	Radioslužba za pomorce	- Radio Service
RO	radiooglasi	- Radio warnings
M	nautička milja	- Nautical mile
AN		- Avvisi ai Naviganti
ANM		- Admiralty Notices to Mariners
L/L		- Admiralty List of Lights
(P)	prethodni oglasi	- Preliminary Notices
(T)	privremeni oglasi	- Temporary Notices
HHI	Hrvatski hidrografski institut	- Hydrographic Institute of the Republic of Croatia
MK	male karte	

I

Pregled ispravaka Index of corrections

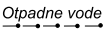
Karte <i>Charts</i>	Oglas broj <i>Notices No.</i>	Publikacije <i>Publications</i>	Oglas broj <i>Notice No.</i>
- 300-33	11	Peljar I	12, 13, 14, 15, 16
- INT 3412	11	Peljar za male brodove:	
- 50-3	1	- I dio	Nema ispravaka - <i>Nil</i>
- 50-4	2	- II dio	17, 18, 19, 20, 21
- 50-20	10	Popis svjetala i signala za maglu ...	22, 23, 24, 25, 26, 27, 28, 29
- 100-16	1		
- 100-18	1, 2	Radioslužba za pomorce	Nema ispravaka - <i>Nil</i>
- 100-19	3		
- 100-20	4		
- 100-21	5, 6, 7, 8, 9	Ispravci Kataloga	30, 31, 32, 33, 34, 35, 36, 37, 38, 39, 40, 41, 42, 43, 44
- 100-23	11		
- 100-27	10		
- 100-28	10		
- Plan 20	1, 2		
- Plan 83	10		
- Plan 533	5		
- Plan 534	6, 7		

II

ISPRAVCI KARATA *Corrections to Charts*

JADRANSKO MORE - *ADRIATIC SEA* HRVATSKA - *CROATIA*

1 - 3/17 **Cres: podmorski ispušt otpadnih voda**

Ucrtati  spajajući pozicije točaka:

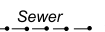
- a) 44°57'29.0"N - 14°24'13.1"E
- b) 44°57'28.3"N - 14°24'12.3"E
- c) 44°57'27.8"N - 14°24'06.6"E
- d) 44°57'29.4"N - 14°23'22.9"E

Za karte 100-16 i 100-18 ucrtati poziciju a) i poziciju d).

Za kartu 50-3 ucrtati poziciju a), poziciju c) i poziciju d).

Za PLAN 20 CRES ucrtati poziciju a), poziciju b), poziciju c) i poziciju d).

Cres: submarine sewer outfall

Insert  by joining:

- a) 44°57'29.0"N - 14°24'13.1"E
- b) 44°57'28.3"N - 14°24'12.3"E
- c) 44°57'27.8"N - 14°24'06.6"E
- d) 44°57'29.4"N - 14°23'22.9"E

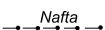
For charts 100-16 and 100-18 insert position a) and position d).

For chart 50-3 insert position a), position c) and position d).

For PLAN 20 CRES insert position a), position b), position c) and position d).

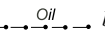
Karte (posljednji ispravak) - *Charts (Last correction)*: 100-16(3-12/16); 100-18(9-1/17); 50-3(9-1/17); PLAN 20 CRES(3-12/15).

2 - 3/17 **Otok Krk: podmorski naftovod**

Ucrtati  spajajući pozicije točaka:

- a) 45°14'17.8"N - 14°35'35.8"E
- b) 45°14'36.1"N - 14°35'57.1"E


Krk island: submarine oil pipeline

Insert  by joining:

- a) 45°14'17.8"N - 14°35'35.8"E
- b) 45°14'36.1"N - 14°35'57.1"E


Karte (posljednji ispravak) - *Charts (Last correction)*: 100-18(1-3/17); 50-4(8-1/17); PLAN 20 TIHI KANAL(1-3/17).

3 - 3/17 **Otok Ist - otok Škarda: podmorski energetska kabel**

Ucrtati  spajajući pozicije točaka:

- a) 44°17'27.5"N - 14°42'53.0"E
- b) 44°17'30.5"N - 14°42'58.4"E
- c) 44°17'23.6"N - 14°45'24.4"E


Ist island - Škarda island: submarine power cable

Insert  by joining:

- a) 44°17'27.5"N - 14°42'53.0"E
- b) 44°17'30.5"N - 14°42'58.4"E
- c) 44°17'23.6"N - 14°45'24.4"E

Karte (posljednji ispravak) - *Charts (Last correction)*: 100-19(1-2/17).

4 - 3/17 **Dugi otok - otok Lavdara: podmorski energetska kabel**

Ucrtati  spajajući pozicije točaka:

- a) 43°56'13.4"N - 15°10'28.2"E
- b) 43°56'18.0"N - 15°12'13.0"E

Dugi otok - Lavdara island: submarine power cable

Insert  by joining:

- a) 43°56'13.4"N - 15°10'28.2"E
- b) 43°56'18.0"N - 15°12'13.0"E

Karte (posljednji ispravak) - *Charts (Last correction)*: 100-20(3-2/17).

II

5 - 3/17 Šibenik, uvala Vrnaža: novo svjetlo, karakteristika

1. Ucertati ★ na 43°43'15.9"N - 015°54'26.3"E i upisati Z Bl

2. Poziciju svjetla pod 1. spojiti s obalnom crtom u smjeru $\omega_p = 189^\circ$

Za PLAN 533 ŠIBENSKI KANAL ucrtati ★ na 43°43'15.84"N - 015°54'09.24"E i upisati Fl G 3s 4m 2M i spojiti s obalnom crtom u smjeru $\omega_p = 189^\circ$.

Šibenik, Vrnaža, bay: new light, characteristic

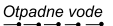
1. Insert Z Bl and ★ in 43°43'15.9"N - 015°54'26.3"E

2. Position ad 1. connect with coastline in direction $\omega_p = 189^\circ$

For PLAN 533 ŠIBENSKI KANAL insert Fl G 3s 4m 2M and ★ in 43°43'15.84"N - 015°54'09.24"E and join with coastline in direction $\omega_p = 189^\circ$.

Karte (posljednji ispravak) - *Charts (Last correction)*: 100-21(4-2/17); PLAN 533 ŠIBENSKI KANAL I LUKA ŠIBENIK(13-1/17).

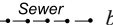
6 - 3/17 Rogoznica: podmorski ispust otpadnih voda

Ucrtati  spajajući pozicije točaka:

a) 43°31'48.6"N - 15°57'30.9"E

b) 43°31'51.9"N - 15°56'50.3"E

Rogoznica: submarine sewer outfall

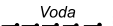
Insert  by joining:

a) 43°31'48.6"N - 15°57'30.9"E

b) 43°31'51.9"N - 15°56'50.3"E

Karte (posljednji ispravak) - *Charts (Last correction)*: 100-21(5-3/17); PLAN 534 ROGOZNICA(4-2/17).

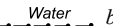
7 - 3/17 Rogoznica: podmorski vodovod

Ucrtati  spajajući pozicije točaka:

a) 43°32'01.4"N - 15°58'47.4"E

b) 43°31'51.2"N - 15°59'08.3"E

Rogoznica: submarine water pipeline

Insert  by joining:

a) 43°32'01.4"N - 15°58'47.4"E

b) 43°31'51.2"N - 15°59'08.3"E

Karte (posljednji ispravak) - *Charts (Last correction)*: 100-21(6-3/17); PLAN 534 ROGOZNICA(6-3/17).

8 - 3/17 Splitski kanal: plutača za označavanje ispusta

Poništiti ispravak 4(T) - 9/10

Splitski kanal: buoy marking outfall

Cancel notice 4(T) - 9/10

Karte (posljednji ispravak) - *Charts (Last correction)*: 100-21(7-3/17).

9 - 3/17 Šibenik - Split: kuponi

Priložene kupone (kupon br. 1 i kupon br. 2) nalijepiti na kartu 100-21.

Šibenik - Split: blocks

Insert accompanying blocks (block number 1 and block number 2) in chart 100-21.

Karta (posljednji ispravak) - *Chart (last correction)*: 100-21(8-3/17).

10 - 3/17 Luka Gruž, pličina Vranac: signalna oznaka

1. Ucertati ★ na 42°39'52.1"N - 018°04'15.6"E i upisati Z Bl 2s 4m 2M

2. Na poziciju pod 1. ucrtati granice sektora potamnjenja 270° i 086° duljine 500 metara, međusobno ih spojiti u smjeru kretanja kazaljke na satu lukom polumjera 300 metara i na luku napisati: Pot

Gruž port, shoal Vranac: signal mark

1. Insert ★ in 42°39'52.1"N - 018°04'15.6"E and light description Z Bl 2s 4m 2M



2. To light position ad 1. plot limits of obscured sector 270° and 086° line length 500 metres, connect limits of sector with arch semidiameter 300 metres and insert: Pot

Karte (posljednji ispravak) - *Charts (Last correction)*: 100-27(18-1/17); 100-28(12-12/16); 50-20(12-12/16); PLAN 83 DUBROVNIK(13-12/16).



II

ITALIJA - ITALY

11 - 3/17 Italija, Vieste: ribogjilište, plutača

1. Ucertati  na $41^{\circ}57.1'N - 015^{\circ}33.1'E$
2. Ucertati  na poziciju pod 1. i upisati: Ž Bl 3s 3M

Italy, Vieste : marine farm, buoy

1. Insert  in $41^{\circ}57.1'N - 015^{\circ}33.1'E$
2. Insert  and Ž Bl 3s 3M in position ad 1.

Karta (posljednji ispravak) - Chart (Last correction): 300-33(18-1/17); INT 3412(19-1/17); 100-23(7-10/16).

III

ISPRAVCI PELJARA *Corrections to Sailing Directions*

PELJAR I - JADRANSKO MORE - ISTOČNA OBALA Izdanje - *Edition 2012.*

12 - 3/17 BAZEN VRANJIC: kupon

Priloženi kupon br. 3 naljepiti na Plan BAZEN VRANJIC.
str. 219

13 - 3/17 Poništava se ispravak 14(T) - 7/16.

str. 220

14 - 3/17 SPLIT, južna luka: vez za brodove za kružna putovanja

Redak 26, VEZ, dodati:

Na vanjskoj strani lukobrana Gradske luke Split, istočni dio, izgrađen je vez za brodove za kružna putovanja duljine 260 metara.

str. 220

15 - 3/17 SPLIT, Gradska luka: kupon

Priloženi kupon br. 4 naljepiti na postojeći Plan SPLIT - GRADSKA LUKA.

str. 220

16 - 3/17 DUBROVNIK: novo svjetlo, karakteristika

Redak 17, dodati:

stoji: ...pličina Vranac - rt Leandar...

treba: ...pličina Vranac označena svjetlećom oznakom (Z Bl 2s 4m 2M) - rt Leandar...

str. 278

Redak 01, dodati:

stoji: ...pličinu Vranac u blizini...

treba: ...pličinu Vranac označenu svjetlećom oznakom (Z Bl 2s 4m 2M) u blizini...

str. 279

III
PELJAR ZA MALE BRODOVE - I DIO
(Adriatic Sea Pilot - Volume I)
Izdanje - Edition 2002

Nema ispravaka - Nil

III
PELJAR ZA MALE BRODOVE - II DIO
(Adriatic Sea Pilot - Volume II)
Izdanje - Edition 2003

17 - 3/17 SPLIT - GRADSKA LUKA: kupon

Priloženi kupon br. 5 nalijepiti na Plan SPLIT - GRADSKA LUKA.
str. 185

18 - 3/17 Poništava se ispravak 14(T) - 8/14.

str. 186

19 - 3/17 Poništava se ispravak 20(T) - 7/16.

str. 186

20 - 3/17 SPLIT, luka: vez za brodove za kružna putovanja

VEZ, dodati:

Na vanjskoj strani lukobrana Gradske luke Split, istočni dio, izgrađen je vez za brodove za kružna putovanja.

str. 186

21 - 3/17 GRUŽ, luka: novo svjetlo, karakteristika

ORIJENTACIJA, dodati:

stoji: ...zelena zidana oznaka sa znakom na vrhu (lateralna desna) na pličini Vranac...

treba: ...zelena zidana svjetleća oznaka (Z Bl 2s 4m 2M) sa znakom na vrhu (lateralna desna) na pličini Vranac...

str. 285

IV
ISPRAVCI POPISA SVJETALA
Corrections to List of Lights

POPIS SVJETALA I SIGNALA ZA MAGLU
Izdanje - Edition 2017

22 - 3/17							
6,3 E2545,55	- Prilazna oznaka	45 46.8 13 33.4	Fl G 3s	..	3	Zelena oznaka	(0,3+2,7)s Privatno, Nepouzđano
23 - 3/17							
6,5 E2545,45	- Prilazna oznaka	45 47.2 13 32.8	Fl R 3s	..	3	Crvena oznaka	(0,3+2,7)s Privatno, Nepouzđano
24 - 3/17							
433,1	- Trajektni pristan, NE strana	43 55.5 15 25.4	Fl(3) W 8s	7	4	Bijela kula sa stupom i galerijom	(2(0,5+1);0,5+4,5)s
25 - 3/17							
433,5 E3190	- Trajektni pristan	43 55.3 15 25.6	Fl W 3s	7	3	Bijela kula sa stupom i galerijom, 5m	(0,5+2,5)s
26 - 3/17							
492,5	- Luka Vrmaža, glava pontonskog gata	43 43.3 15 54.4	Fl G 3s	4	2	Zeleni stup na gatu	(0,5+2,5)s
27 - 3/17							
535,5	- Čiovo, ispust, <i>plutača</i>	43 27.9 16 18.1	Fl Y 3s	..	3	Žuti ⚡ na žutoj plutači	(0,5+2,5)s
28 - 3/17							
540,02	- Trajektni pristan	43 30.9 16 14.8	Fl W 4s	7	3	Bijela kula sa stupom i galerijom	(0,5+3,5)s Pot 078-288 (210)
29 - 3/17							
724,5	- Pličina Vranac	42 39.9 18 04.3	Fl G 2s	4	2	Zelena piramidalna kula na bloku u moru sa znakom na vrhu	(0,3+1,7)s Pot 270-086 (176)

V
ISPRAVCI RADIOSLUŽBE
Corrections to Radio Service

RADIOSLUŽBA
Izdanje - Edition 2012

Nema ispravaka - *Nil*

VI
ISPRAVCI KATALOGA
Corrections to Catalogue

KATALOG POMORSKIH KARATA I NAUTIČKIH PUBLIKACIJA
Izdanje - Edition 2013

30 - 3/17 PLAN 11: nova naklada

U poglavlju PRILAZNE KARTE I PLANOVI za PLAN 11 (Zapadna obala Istre), u stupcu Nova naklada upisati: 8-2014.
str. 23

31 - 3/17 KARTA 100-16: nova naklada

U poglavlju PRILAZNE KARTE I PLANOVI za kartu 100-16, u stupcu Nova naklada prekriziti: 6-2008 i upisati: 8-2016.
str. 23

32 - 3/17 PLAN 512: nova naklada

U poglavlju PRILAZNE KARTE I PLANOVI za PLAN 512, u stupcu Nova naklada prekriziti: 11-2003 i upisati: 12-2008.
str. 25

33 - 3/17 KARTA 100-19: nova naklada

U poglavlju PRILAZNE KARTE I PLANOVI za kartu 100-19, u stupcu Nova naklada prekriziti: 3-2007 i upisati: 11-2016.
str. 25

34 - 3/17 KARTA 100-20: nova naklada

1. U poglavlju PRILAZNE KARTE I PLANOVI za kartu 100-20, u stupcu Nova naklada prekriziti: 4-2008 i upisati: 9-2016.

2. Ispod naziva plana Zadar upisati:

Luka Gaženica	10 000	2014
---------------	--------	------

str. 25

35 - 3/17 KARTA 153: izvan snage

U poglavlju PRILAZNE KARTE I PLANOVI za KARTU 153, upisati: IZVAN SNAGE

str. 25

36 - 3/17 PLAN 63: nova naklada

U poglavlju PRILAZNE KARTE I PLANOVI za PLAN 63, u stupcu Nova naklada upisati: 3-2017.

str. 27

37 - 3/17 KARTA 100-26: nova naklada

U poglavlju PRILAZNE KARTE I PLANOVI za kartu 100-26, u stupcu Nova naklada prekriziti: 3-2005 i upisati: 12-2015.

str. 27

38 - 3/17 KARTA 100-29: izvan snage

U poglavlju PRILAZNE KARTE I PLANOVI za KARTU 100-29, upisati: IZVAN SNAGE

str. 27

39 - 3/17 ENC HR3C0021: novo izdanje

U poglavlju OBALNE ENC za ćeliju HR3C0021, u stupcu Novo izdanje prekriži: 3-2015 i upisati: 3-2017.
str. 34

40 - 3/17 ENC HR50047E: prvo izdanje

U poglavlju LUČKE I PRISTANIŠNE ENC za ćeliju HR50047E, u stupcu Ćelija ENC prekriži: HR50047D i upisati: HR50047E; u stupcu Prvo izdanje prekriži: 7-2007 i upisati: 7-2016; u stupcu Novo izdanje, prekriži: 3-2015 i upisati: 3-2017.
str. 41

41 - 3/17 ENC HR60047F: prvo izdanje

U poglavlju LUČKE I PRISTANIŠNE ENC za ćeliju HR60047F, u stupcu Ćelija ENC prekriži: HR60047A i upisati: HR60047F; u stupcu Mjerilo prekriži: 5 000 i upisati: 4 000; u stupcu Prvo izdanje prekriži: 7-2007 i upisati: 7-2016; u stupcu Novo izdanje, prekriži: 9-2014 i upisati: 3-2017.
str. 41

42 - 3/17 ENC HR600M22: prvo izdanje

U poglavlju LUČKE I PRISTANIŠNE ENC za ćeliju HR600M22, u stupcu Ćelija ENC prekriži: HR60083C i upisati: HR600M22; u stupcu Prvo izdanje prekriži: 7-2007 i upisati: 3-2017.
str. 41

43 - 3/17 ENC HR600M23: prvo izdanje

U poglavlju LUČKE I PRISTANIŠNE ENC ispod HR600M06 upisati:
HR600M23 Marina Slano 2 500 3-2017
str. 41

44 - 3/17 Popis svjetala i signala za maglu, Jadransko more - istočna obala, 2017.

U poglavlju NAUTIČKE PUBLIKACIJE:

- a) U stupcu Naziv publikacije prekriži Popis svjetala i signala za maglu, Jadransko more - Jonsko more - Malteški otoci i upisati: Popis svjetala i signala za maglu, Jadransko more - istočna obala
- b) U stupcu Novo izdanje, prekriži 1-2014 i upisati 2-2017

str. 44

VII

NAVIGACIJSKI RADIOOGLASI RADIO NAVIGATIONAL WARNINGS

RADIOOGLASI na snazi 27. ožujka 2017. u 1200 LT (1100 UTC)

2017. godina:

- 0067 PLIČINA SAMER, SVJETLEĆA PLUTAČA NA PRIBLIŽNO 45-03.770N 013-37.263E, POSTAVLJENA.
KARAKTERISTIKA: Ž BI 3 SEKUNDE 1 MILJA .
- 0066 PLIČINA SAMER, SIGNALNA OZNAKA NA POZICIJI 45-03.770N 013-37.263E, SRUŠENA. PLOVITI OPREZNO.
- 0064 UVALA HRVATIN, LATERALNA LJEVA STRANA, SVJETLO NA 44-09.653N 014-59.781E (WGS84), POSTAVLJENO.
KARAKTERISTIKA: C BL 3 SEKUNDE 5 METARA 2 MILJE.
- 0063 DO DALJNJEGA, RADOVI U BLIZINI PLIČINE SAMER. PLOVITI OPREZNO I NA SIGURNOJ UDALJENOSTI.
- 0062 1. RADIOOGLASI NA SNAZI 230800 UTC MAR 17:
2017 GODINA: 0019, 0026, 0035, 0041, 0045, 0047, 0049, 0052, 0053, 0056, 0057, 0060, 0061.
2. PONIŠTAVA SE RADIOOGLAS BROJ: 0053/17.
- 0061 PUNTA, SVJETLEĆA PLUTAČA, LATERALNA LJEVA STRANA, NA 45-01.002N 014-02.925E, POSTAVLJENA.
KARAKTERISTIKA: C BL 2 SEKUNDE 5 METARA 1 MILJA.
- 0060 RT RTAC, LATERALNA DESNA STRANA, SVJETLO NA 45-00.314N 014-03.243E, POSTAVLJENO.
KARAKTERISTIKA: Z BL 2 SEKUNDE 5 METARA 1 MILJA.
- 0056 RT PRAŠČARICA, LATERALNA LJEVA STRANA, SVJETLO NA 44-59.605N 014-04.130E, POSTAVLJENO.
KARAKTERISTIKA: C BL 2 SEKUNDE 5 METARA 1 MILJA.
- 0052 LUKA KRALJEVICA, GLAVA PLUTAJUĆEG GATA, SVJETLO NA 45-16.467N 014-33.995E (WGS 84), POSTAVLJENO.
KARAKTERISTIKA: C BL 5 SEKUNDI.
- 0049 KOMOLAC, SVJETLO PS 729,1 NA 42-40.2N 018-07.7E, POGAŠENO. PLOVITI OPREZNO.
- 0047 SPLIT, GRADSKA LUKA, SVJETLEĆA PLUTAČA NA 43-29.962N 016-26.426E, UKLONJENA.
- 0045 SPLIT, GRADSKA LUKA, SVJETLEĆA PLUTAČA NA 43-29.906'N 016-26.652'E (WGS 84) POGAŠENA I NEDOSTAJE.
- 0041 LUKA ŠIBENIK, PONTONSKI GAT LUKE VRNAŽA , LATERALNA DESNA STRANA SVJETLO NA 43-43.264N 015-54.154E
(WGS 84), POSTAVLJENO. KARAKTERISTIKA: Z BL 3SEKUNDE 4 METRA 2 MILJE.
- 0035 PLIČINA VRANAC, SVJETLEĆA OZNAKA, NA 42-39,881N 018-03,964E, POSTAVLJENA.
KARAKTERISTIKA: Z BL 2 SEKUNDE 4 METRA 2 MILJE SEKTOR POTAMNJENJA : 270° - 086° (176°)
- 0026 LUKA ŽMAN, OD 13. VELJAČE 2017. DO 15. SVIBNJA 2017., RADOVI NA KOMUNALNOM I OPERATIVNOM DIJELU
GATA. DIO LUKE OBUHVAĆEN RADOVIMA ZATVOREN ZA SVA PLOVILA.
- 0019 LUKA SUSAK, SVJETLEĆA OZNAKA PS 167,5/E 3038,1 NA 44-30.8N 014-18.9E, PRIVREMENO UKLONJENA.
PLOVITI OPREZNO.

RADIO NAVIGATIONAL WARNINGS in force on, March 27th 2017. at 1200 LT (1000 UTC)

Year 2017:

- 0067 SAMER SHOAL, LIGHTED BUOY IN VICINITY 45-03.770N 013-37.263E, ESTABLISHED.
CHARACTERISTIC: FI Y 3 SECONDS 1 MILE.
- 0066 SAMER SHOAL, SIGNAL MARK IN POSITION 45-03.770N 013-37.263E, DESTROYED. WIDE BERTH REQUESTED.
- 0064 UVALA HRVATIN, PORT HAND, LIGHT IN 44-09.653N 014-59.781E (WGS84), ESTABLISHED.
CHARACTERISTIC: FL R 3 SECONDS 5 METERS 2 MILES.
- 0063 UNTIL FURTHER NOTICE, WORKS IN VICINITY SAMER SHOAL. WIDE BERTH AND SAFE DISTANCE REQUESTED.
- 0062 1. RADIONAVIGATIONAL WARNINGS IN FORCE 230800 UTC MAR 17:
2017 SERIES: 0019, 0026, 0035, 0041, 0045, 0047, 0049, 0052, 0053, 0056, 0057, 0060, 0061.
2. CANCEL RADIONAVIGATIONAL WARNING: 0053/17.
- 0061 PUNTA, LIGHTED BUOY, PORT HAND, IN 45-01.002N 014-02.925E, ESTABLISHED.
CHARACTERISTIC: FL R 2 SECONDS 5 METERS 1 MILE.
- 0060 RT RTAC, STARBOARD HAND, LIGHT IN 45-00.314N 014-03.243E, ESTABLISHED.
CHARACTERISTIC: FL G 2 SECONDS 5 METERS 1 MILE.

VII

- 0056 RT PRAŠĆARICA, PORT HAND, LIGHT IN 44-59.605N 014-04.130E. ESTABLISHED.
CHARACTERISTIC: FL R 2 SECONDS 5 METERS 1 MILE.
- 0052 KRALJEVICA, PORT, FLOATING PIER HEAD, LIGHT IN 45-16.467N 014-33.995E (WGS 84), ESTABLISHED.
CHARACTERISTIC: FL R 5 SECONDS.
- 0049 KOMOLAC, LIGHT LL 729,1 IN 42-40.2N 018-07.7E, UNLIT. WIDE BERTH REQUESTED.
- 0047 SPLIT, CITY PORT, LIGHTED BUOY AT 43-29.962N 016-26.426E, PERMANENTLY DISCONTINUED.
- 0045 SPLIT, HARBOUR TOWN, LIGHT BUOY AT 43-29.906'N 016-26.652'E (WGS 84) UNLIT AND MISSING.
- 0041 ŠIBENIK PORT, PONTOON PIER PORT OF VRNAŽA, LATERL STARBOARDHAND LIGHT IN 43-43.264N 015-54.154E (WGS 84),
ESTABLISHED. CHARACTERISTIC: FL G 3 SECOND 4 METER 2 MILES.
- 0035 SHOAL VRANAC, LIGHTED MARK, IN 42-39.881N 018-03.964E, ESTABLISHED.
CHARACTERISTIC: FL G 2 SECONDS 4 METER 2 MILES OBSCURED SECTOR :270° - 086°(176°) .
- 0026 ŽMAN PORT, FROM FEBRUARY 13TH 2017 UNTIL MAY 15TH 2017, WORKS ON MUNICIPAL AND OPERATIONAL PIER. PART
OF THE PORT, IN THE AREA OF WORK, CLOSED FOR ALL VESSELS.
- 0019 SUSAK PORT, LIGHTED MARK LL 167,5/E 3038,1 IN 44-30.8N 014-18.9E, TEMPORARILY REMOVED.
WIDE BERTH REQUESTED.

NAVAREA III

Warnings originated from March 7th 2017 to March 27th 2017:

SECTION A

183/17 **BLACK SEA - CRIMEAN COAST SEVASTOPOLSKIY ROADS**

1.- Naval training 27 MAR17 from 0300 to 0700 UTC, navigation temporarily dangerous in area bounded by:

44-41.1N 033-30.7E

44-42.2N 033-32.4E

44-42.2N 033-32.9E

44-40.5N 033-32.8E

2.- Cancel this message 270800 UTC MAR17.

182/17 **BLACK SEA - CRIMEAN COAST**

1.- Naval training from 250700 UTC to 270300 UTC MAR17 and from 030300 UTC to 040500 UTC APR17, navigation temporarily dangerous, in area bounded by:

44-42.9N 033-17.5E

44-49.7N 033-17.5E

44-49.7N 033-28.4E

44-40.8N 033-28.4E

44-40.8N 033-22.3E

2. Cancel this message 040600 UTC APR17.

181/17 **EASTERN MEDITERRANEAN SEA - LEBANON**

1.- Firing exercises 28 MAR17, from 0300 UTC to 0430 UTC, in area bounded by:

34-15.0N 034-34.0E

34-10.0N 034-41.3E

33-53.0N 034-26.0E

34-00.0N 034-14.0E

2.- Cancel this message on 280530 UTC MAR17.

180/17 **BLACK SEA - STRAIT OF ISTANBUL**

1.- Survey operations, 24 MAR17 thru 17 MAY17, by "HEATHER SEA", in area bounded by:

41-54.60N 028-02.62E

42-14.47N 029-20.75E

42-29.40N 029-49.60E

42-48.28N 030-34.52E

42-50.43N 030-54.48E

VII

41-52.17N 029-23.58E

41-34.68N 028-51.83E

41-34.00N 028-10.97E

2NM berth requested.

2.- Cancel this message on 172359 UTC MAY17.

177/17 MEDITERRANEAN AND BLACK SEAS

NAVAREA III Warnings in force on 21 MAR17 at 0600 UTC.

2016: 168, 193, 210, 225, 367, 701, 750.

2017: 015, 063, 076, 108, 114, 116, 117, 119, 130, 134, 143, 146, 157, 165, 166, 167, 169, 170, 171, 172, 174, 175, 177.

1.- Only those less than 42 days old are daily broadcasted on SafetyNET at 1200 UTC and 2400 UTC.

2.- All NAVAREA III warnings in force are available on the web-site www.armada.mde.es/ihm/.

3.- New NAVAREA III warnings are also printed in the weekly edition of Spanish Notices to Mariners (section 5).

4.- Cancel this message on 272359 UTC MAR17.

174/17 BLACK SEA - KERCH STRAIT

1.- Gunnery firing exercises from 21 thru 24 MAR17 from 0500 UTC to 1300 UTC, navigation temporarily dangerous in area bounded by:

45-07.5N 036-49.0E

44-55.0N 037-02.0E

44-55.0N 036-42.0E

45-06.0N 036-42.0E

45-06.7N 036-44.0E

2.- Cancel this message on 241400 UTC MAR17.

171/17 BLACK SEA - CRIMEAN COAST

1.- Naval training from 202000 UTC MAR17 to 020700 UTC APR17. Navigation temporarily dangerous in area bounded by:

44-38.2N 032-53.0E

44-27.8N 033-06.6E

44-05.4N 032-48.4E

44-29.7N 032-19.6E

2. Cancel this message on 020800 UTC APR17.

169/17 BLACK SEA - TURKEY

1.- Seismic survey operations by "BARBAROS HAYREDDIN PASA" and M/V "BRAVO SUPPORTER" 19 thru 30 MAR17, in area bounded by:

42-02.35N 037-56.87E

41-51.98N 037-49.02E

41-15.75N 039-05.72E

41-27.52N 039-15.80E

3NM berth requested.

2.- Cancel this message on 302359 UTC MAR17.

167/17 STRAIT OF SICILY

1.- Scientific survey operations by ship "MINERVAUNO" 20 MAR17 thru 20 APR17, in the Sicily Strait. 1000 metres berth requested.

2.- Cancel this message on 202359 APR17.

166/17 WESTERN MEDITERRANEAN SEA - TUNISIA NORTH COAST

1.- Firing exercises 20 thru 31 MAR17. in area bounded by: Parallels: 37-22N 37-25N Meridians: 009-46E 009-50E.

2.- Cancel this message on 312359 UTC MAR17.

143/17 WESTERN MEDITERRANEAN SEA - ALGERIA

1.- "HABIBAS ISLAND" lighthouse in position 35-43.2N 001-07.9W, unlit.

2.- Cancel NAVAREA III 138/17 and this paragraph.

VII

134/17 EASTERN MEDITERRANEAN SEA - EGYPT

- 1.- Seismic survey operations by "RAMFORM TETHYS" from 06 MAR17 to 30 APR7, towing 14 streamers of 10000 metres long, in area bounded by:
33-30N 030-40E
33-08N 032-00E
32-40N 032-00E
32-40N 030-40E
- 2.- 8NM berth requested.
- 3.- Support vessels "THOR OMEGA" and "EDIT ARGONAUT", can be contacted on VHF Ch: 67 and 16.
- 4.- Cancel NAVAREA III 104/17 and this paragraph.

130/17 AEGEAN SEA

- 1.- Gunnery firing exercises 06, 07, 09, 13, 14, 15, 16, 20, 21, 22, and 23 MAR 17 from 0600 UTC to 1300 UTC, 08 MAR from 0600 UTC to 1045 UTC and 27 thru 30 MAR17 from 0500 UTC to 1200 UTC, in area bounded by:
36-56.0N 023-29.0E
36-47.0N 023-55.0E
36-41.0N 023-48.0E
36-42.0N 023-32.0E
- 2.- Cancel this message on 301300 UTC MAR17.

119/17 BLACK SEA - CRIMEAN COAST

- 1.- Missile and gunnery firing exercises until 31 MAR17, except Sundays, from 0500 UTC to 1700 UTC. Navigation temporarily dangerous in area bounded by:
45-03.5N 036-17.0E
44-57.5N 036-23.0E
44-45.0N 036-24.0E
44-45.0N 035-50.0E
45-00.0N 035-50.0E
and coast line.
- 2.- Cancel this message on 311800 UTC MAR17.
- 3.- Cancel NAVAREA III 069/17 and this paragraph.

117/17 BLACK SEA - CRIMEAN COAST

- 1.- Missile and gunnery firing exercises, until 31 MAR17, except Sundays, from 0500 UTC to 1700 UTC. Navigation temporarily dangerous in area bounded by:
44-40.0N 032-10.0E
44-48.0N 032-05.0E
45-03.0N 032-17.0E
44-58.1N 032-31.4E
44-43.8N 032-49.6E
44-36.0N 032-36.0E
- 2.- Cancel this message on 311800 UTC MAR17.
- 3.- Cancel NAVAREA III 071/17 and this paragraph.

116/17 BLACK SEA - CRIMEAN COAST

- 1.- Gunnery firing exercises until 31 MAR17, except Sundays, from 0500 UTC to 1700 UTC. Navigation temporarily dangerous in area bounded by:
44-52.8N 032-54.9E
44-58.0N 033-03.0E
44-51.6N 033-10.9E
44-47.5N 033-11.0E
44-45.0N 033-05.5E
- 2.- Cancel this message on 311800 UTC MAR17.
- 3.- Cancel NAVAREA III 067/17 and this paragraph.

114/17 EASTERN MEDITERRANEAN SEA - SYRIA

- "BANIYAS" lighthouse in position 35-08.8N 035-55.2E unlit.

VII

108/17 EASTERN MEDITERRANEAN SEA - EGYPT

- 1.- Drilling rig "ENSCO DS-6" established in 32-13.45N 031-54.50E. 2NM berth requested.
- 2.- Cancel NAVAREA III 090/17 and this paragraph.

076/17 EASTERN MEDITERRANEAN SEA - TUNISIA EAST COAST

- Transport of materials by the ship "ASSO VENTUNO", until 31 MAR17, in vicinity of the following position: 36-27,5N 011-00,2E. 1000 meters berth requested.
- 2.- Cancel this message on 312359 UTC MAR17.
 - 3.- Cancel NAVAREA III 024/17 and this paragraph.

063/17 WESTERN MEDITERRANEAN SEA - MOROCCO

- 1.- Firing exercises, from 010001 UTC FEB17 to 312359 UTC MAR17, within radius 20NM centred on 35-22N 004-05W, between 270 and 360 degrees sector.
- 2.- Cancel this message on 010100 UTC APR17.

015/17 BLACK SEA - CRIMEAN COAST SEVASTOPOLSKIY APPROACHES

- 1.- Navigation temporarily prohibited due to presence of explosive object, in area bounded by:
44-37.9N 033-30.7E
44-37.5N 033-30.5E
44-37.7N 033-30.0E
44-38.4N 033-30.9E
- 2.- Cancel NAVAREA III 549/16 and this paragraph.

750/16 BLACK SEA - EASTERN

- Navigation prohibited due SAR operation in area bounded by:
43-25.4N 039-55.0E
43-21.0N 039-55.0E
43-21.0N 039-45.0E
43-33.8N 039-45.0E
and coastline, except vessels engaged in SAR operation.

701/16 BLACK SEA - NORTHWESTERN PART

- 1.- Gunnery exercises from 010000 UTC DEC16 to 010000 UTC APR17. Navigation prohibited in territorial waters and dangerous outside, in area bounded by:
45-31.4N 030-20.6E
45-31.4N 030-35.4E
44-59.2N 030-35.4E
45-07.0N 030-04.0E
45-14.2N 030-05.2E
- 2.- Cancel this message on 010100 UTC APR17.

367/16 BLACK SEA

- Anchored mine located on seabed in 43-52.9N 039-12.3E.

225/16 EASTERN MEDITERRANEAN SEA - LIBYA

- 1.- Military operation in area bounded by Libyan coastline and 34-00N. The ships in area or near borderline should proceed with extreme caution, and for its own safety to get into contact with nearest Coastal Station, to receive safe trackline. The ships will be send Position, Course, Speed, ETA at destination Port, Cargo and Name of Ship's Agent. This information should be forwarded 72 hours before in bound area and must be repeated daily, at noon. Please report to MARITIME TRANSPORT AUTHORITY.
Name: Omar A. Omar D.PFSO, Phone: +218925542024, Fax: +218087627623539, E-mail: Omar16588@gmail.com.
Or
Name: Mohamed F. Abdulaaty Maritime Department, Phone: +218922292612, Fax: +218087627623539, E-mail: mf_732072@gmail.com.
- 2.- Cancel NAVAREA III 356/15.

VII

210/16 SICILIAN CHANNEL AND COAST OF TUNISIA

1.- "KELIBIA" Tunisian NAVTEX station off air.

2.- MALTA NAVTEX Station broadcasts Maritime Safety Information (MSI) of SICILIAN CHANNEL and EAST COAST OF TUNISIA in "TANGO" time slots (UTC):

0310, 0710, 1110, 1510, 1910, 2310.

3.- Cancel NAVAREA III 003/15, 573/15 and this paragraph.

193/16 STRAIT OF KERCH

Vessels stopping and anchoring near-bottom fishing underwater demolition works and dredging operations navigation with veered cable prohibited in area bounded by

45-23.94N 036-44.86E

45-23.07N 036-38.81E

45-26.43N 036-34.77E

45-26.78N 036-35.94E

45-28.29N 036-46.46E

45-26.82N 036-49.55E

And coastline.

168/16 EASTERN AEGEAN SEA

NATO activities/support to assist with the refugee and migrant crisis are taken place. Vessels sailing in the above mentioned area are kindly requested to keep clear from NATO units for safety reasons.

Summary of drilling rigs updated to NAVAREA III 183/17 warning

Adriatic Sea-Ionian Sea.

Unknown	40-50.0N	018-17.0E
Bonaccia	43-36.0N	014-21.2E
Steward	44-12.8N	012-46.6E
Morena I	44-13.6N	012-29.0E
Annabella	44-13.7N	013-04.4E
Ika-A	44-21.5N	013-29.3E
Ida-B	44-26.8N	013-28.8E
Armida I	44-28.5N	012-27.2E
Unknown	44-30.0N	013-00.0E
Irina	44-31.7N	013-22.8E
Ana	44-41.0N	013-16.1E
Ivana B	44-41.2N	013-13.1E
Vesna	44-41.2N	013-19.1E
Ivana E	44-44.7N	013-14.8E
Izabela South	44-57.5N	013-09.1E
Ocean King	44-58.5N	013-08.0E
Izabela North	44-58.8N	013-07.8E

VIII
OBAVIJESTI
Information


Iz tiska je izašlo novo izdanje publikacije POPIS SVJETALA I SIGNALA ZA MAGLU, Jadransko more - istočna obala 2017.
Ovim izdanjem stavlja se izvan snage POPIS SVJETALA I SIGNALA ZA MAGLU, Jadransko more - Jonsko more - Malteški otoci 2014.

Iz tiska je izašla nova naklada PLANA 63 PLOČE.

Iz tiska je izašla nova naklada karata 100-15 GRADO - ROVINJ i 100-21 ŠIBENIK - SPLIT.


Obavijesti za Male karte:
Information for Small Craft Charts:

MK - 5 Otok Krk: podmorski naftovod

Ucrtati  spajajući pozicije točaka:

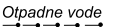
- a) 45°14'17.8"N - 14°35'35.8"E
- b) 45°14'36.1"N - 14°35'57.1"E

Krk island: submarine oil pipeline

Insert  by joining:


- a) 45°14'17.8"N - 14°35'35.8"E
- b) 45°14'36.1"N - 14°35'57.1"E

MK - 6 Cres: podmorski ispušt otpadnih voda

Ucrtati  spajajući pozicije točaka:


- a) 44°57'29.0"N - 14°24'13.1"E
- b) 44°57'29.4"N - 14°23'22.9"E

Cres: submarine sewer outfall

Insert  by joining:


- a) 44°57'29.0"N - 14°24'13.1"E
- b) 44°57'29.4"N - 14°23'22.9"E

MK - 11 Otok Ist - otok Škarda: podmorski energetska kabel

Ucrtati  spajajući pozicije točaka:


- a) 44°17'27.5"N - 14°42'53.0"E
- b) 44°17'30.5"N - 14°42'58.4"E
- c) 44°17'23.6"N - 14°45'24.4"E

Ist island - Škarda island: submarine power cable

Insert  by joining:


- a) 44°17'27.5"N - 14°42'53.0"E
- b) 44°17'30.5"N - 14°42'58.4"E
- c) 44°17'23.6"N - 14°45'24.4"E

MK-13, MK-14 Dugi otok - otok Lavdara: podmorski energetska kabel

Ucrtati  spajajući pozicije točaka:


- a) 43°56'13.4"N - 15°10'28.2"E
- b) 43°56'18.0"N - 15°12'13.0"E

Dugi otok - Lavdara island: submarine power cable


Insert  by joining:

- a) 43°56'13.4"N - 15°10'28.2"E
- b) 43°56'18.0"N - 15°12'13.0"E

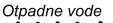
MK - 15 Šibenik, uvala Vrnaža: novo svjetlo, karakteristika

1. Ucrtati  na 43°43'15.9"N - 015°54'26.3"E i upisati Z Bl
2. Poziciju svjetla pod 1. spojiti s obalnom crtom u smjeru $\omega p = 189^\circ$

Šibenik, Vrnaža, bay: new light, characteristic


1. Insert Z Bl and  in 43°43'15.9"N - 015°54'26.3"E
2. Position ad 1. connect with coastline in direction $\omega p = 189^\circ$

MK-15, MK-16 Rogoznica: podmorski ispušt otpadnih voda

Ucrtati  spajajući pozicije točaka:


- 43°31'48.6"N - 15°57'30.9"E
- 43°31'51.9"N - 15°56'50.3"E

Rogoznica: submarine sewer outfall

Insert  by joining:


- 43°31'48.6"N - 15°57'30.9"E
- 43°31'51.9"N - 15°56'50.3"E

MK-15, MK-16 Rogoznica: podmorski vodovod

Ucrtati  spajajući pozicije točaka:

- 43°32'01.4"N - 15°58'47.4"E
- 43°31'51.2"N - 15°59'08.3"E

Rogoznica: submarine water pipeline

Insert  by joining:

- 43°32'01.4"N - 15°58'47.4"E
- 43°31'51.2"N - 15°59'08.3"E

MK - 16 Drvenički kanal: iznos dubine

Na poziciji 43°28.3'N - 16°09.3'E prekriziti 10.4 i upisati 8.2.

Drvenički kanal: depth

In position 43°28.3'N - 16°09.3'E delete 10.4 and insert 8.2.


MK - 16 Trogirski kanal: okvir plana 534 (TROGIRSKI KANAL)

Na poziciji 43°30.6'N - 16°16.6'E prekriziti broj plana 534 i pripadajući okvir.


Trogirski kanal: plan 534 borderline (TROGIRSKI KANAL)

In position 43°30.6'N - 16°16.6'E delete plan number 534 and its accompanying borderline.


MK - 16 Splitski kanal: plutača za označavanje ispusta

- Poništiti ispravak 4(T) - 9/10
- Ucrtati  na 43°27'54"N - 16°18'06"E i karakteristiku: Ž Bl 3s 3M


Splitski kanal: buoy marking outfall

- Cancel notice 4(T) - 9/10
- Insert  and Ž Bl 3s 3M in 43°27'54"N - 16°18'06"E

MK - 26 Luka Gruž, pličina Vranac: signalna oznaka

- Ucrtati  na 42°39'52.1"N - 018°04'15.6"E i upisati Z Bl 2s 4m 2M
- Na poziciju pod 1. ucrtati granice sektora potamnjenja 270° i 086° duljine 500 metara, međusobno ih spojiti u smjeru kretanja kazaljke na satu lukom polumjera 300 metara i na luku napisati: Pot

Gruž port, shoal Vranac: signal mark

- Insert  in 42°39'52.1"N - 018°04'15.6"E and light description Z Bl 2s 4m 2M
- To light position ad 1. plot limits of obscured sector 270° and 086° line length 500 metres, connect limits of sector with arch semidiameter 300 metres and insert: Pot

OBRAZAC ZA OBAVIJESTI
Note for information

Molimo pomorce da, koristeći ovaj standardni obrazac, obavijeste Nautički odjel Hrvatskog hidrografskog instituta o otkrivenim opasnostima za plovidbu, uočenim promjenama na pomoćnim navigacijskim sredstvima i predlože potrebne promjene na kartama i navigacijskim publikacijama.

Mariners are requested to use this standard form to notify the Hydrographic Institute of the Republic of Croatia, Nautical Department, about discovered dangers to navigation, changes observed in aids to navigation, or corrections to charts and publications seen to be necessary.

Mjesto: Datum:
Place:..... Date:.....

Ime pošiljatelja (ime broda):
Name of sender (Name of ship):

Adresa ili pozivni znak i zastava broda:
Address or ship's call sign and flag:

Predmet:
Subject:

Prava ili procijenjena pozicija:
True or approx. position:

Karta ili publikacija:
Chart or publication:

Posljednji primljeni Oglas za pomorce:
Latest "Oglas za pomorce" received:

Sadržaj obavijesti:

Details:



POTPIS:
SIGNATURE:

Hrvatski hidrografski institut, Nautički odjel, Zrinsko-Frankopanska 161, 21000 Split, tel: +385/0/21/308-845, 098233450, fax: +385/0/21/347-208, E-mail: naut@hhi.hr.

Hydrographic Institute of the Republic of Croatia, Nautical Department, Zrinsko-Frankopanska 161, 21000 Split, Croatia, Tel: +385/0/21/308-845, 098233450, Fax: +385/0/21/347-208, E-mail: naut@hhi.hr.

POPIS POMORSKIH KARATA I NAVIGACIJSKIH PUBLIKACIJA
List of nautical charts and publication

POMORSKE KARTE / Charts

NAVIGACIJSKE KARTE

Nautical charts

Karta pomorska 100-15
Karta pomorska 100-16
Karta pomorska 100-17
Karta pomorska 100-18
Karta pomorska 100-19
Karta pomorska 100-20
Karta pomorska 100-21
Karta pomorska 100-22
Karta pomorska 100-23
Karta pomorska 100-24
Karta pomorska 100-25
Karta pomorska 100-26
Karta pomorska 100-27
Karta pomorska 100-28

Karta pomorska 300-31
Karta pomorska 300-32
Karta pomorska 300-33
Karta pomorska 300-34
Karta pomorska 300-35
Karta pomorska 300-36
Karta pomorska 300-37

Karta pomorska 11
Karta pomorska 13
Karta pomorska 14
Karta pomorska 15
Karta pomorska 16
Karta pomorska 17
Karta pomorska 20
Karta pomorska 22
Karta pomorska 32
Karta pomorska 37
Karta pomorska 47
Karta pomorska 50
Karta pomorska 63
Karta pomorska 83

Karta pomorska 101
Karta pomorska 102
Karta pomorska 108/INT 301
Karta pomorska 109/INT 302

Karta pomorska INT 3410
Karta pomorska INT 3412
Karta pomorska INT 3414

Karta pomorska 50-3
Karta pomorska 50-4
Karta pomorska 50-20

Karta pomorska 512
Karta pomorska 518
Karta pomorska 525
Karta pomorska 533
Karta pomorska 534
Karta pomorska 535

Komplet malih karata - 1. dio
Komplet malih karata - 2. dio

**INFORMATIVNE
I POMOĆNE KARTE**

Thematic and auxiliary charts

Tematska karta 950 VTS
Informativna karta 101 INFO, 2012
Karta batimetrijska B 100

Karta pomorska 10
Karta pomorska 100-29
Karta pomorska 100-30

Karta pomorska 151
Karta pomorska 152
Karta pomorska 153
Karta pomorska 154
Karta pomorska 155
Karta pomorska 156
Karta pomorska 157
Karta pomorska 158
Karta pomorska 159
Karta pomorska 160
Karta pomorska 161
Karta pomorska 171
Karta pomorska 172
Karta pomorska 173
Karta pomorska 174
Karta pomorska 175
Karta pomorska 176
Karta pomorska 177
Karta pomorska 178
Karta pomorska 179

Karta pomorska 301
Karta pomorska 302
Karta pomorska 303

Karta pomorska 401
Karta pomorska 402

Karta pomorska 501
Karta pomorska 502

Karta pomorska 532
Karta pomorska 536

PUBLIKACIJE / Publications

PRIRUČNICI ZA PLOVIDBU

Navigational handbooks

Peljar I - Jadransko more - istočna obala, 2012.
Popis svjetala (PS) i signala za maglu - Jadransko more - istočna obala, 2017.
Radioslužba za pomorce, 2012.
Katalog pomorskih karata i nautičkih publikacija, 2013.

NAVIGACIJSKE PUBLIKACIJE

Nautical publications

Znakovi i kratice na hrvatskim pomorskim kartama 2013.
Pomorske oznake, IALA sustav
Nautičke tablice, 1999.
Nautički godišnjak 2017.
Identifikator zvijezda, 1991.
Tablice morskih mijena, Jadransko more - istočna obala 2017.
Peljar za male brodove, prvi dio, Piranski zaljev - Virsko more 2002.
Peljar za male brodove, drugi dio, Sedmovračé - Rt Oštra 2003.
Portolano per piccole imbarcazioni I. parte
Portolano per piccole imbarcazioni II. parte
Adriatic sea pilot volume I.
Adriatic sea pilot volume II.
Adrianautikführer für kleine Schiffe I. Teil
Adrianautikführer für kleine Schiffe II. Teil

PUBLIKACIJE ZA AŽURIRANJE

Updating publications

Oglas za pomorce - OZP
Peljar I. - Jadransko more - istočna obala - Pregled ispravaka
Popis svjetala i signala za maglu, 2017 - Pregled privremenih (P) i (T) ispravaka
Popis svjetala i signala za maglu, 2017 - Pregled ispravaka
Peljar za male brodove , prvi dio - Pregled ispravaka
Peljar za male brodove , drugi dio - Pregled ispravaka
Adriatic sea pilot volume I. - Summary of corrections
Adriatic sea pilot volume II. - Summary of corrections
Radioslužba za pomorce. 2012. - Pregled ispravaka

PRODAJA KARATA I NAVIGACIJSKIH PUBLIKACIJA
Sales of charts and nautical publications

1. **NAVAL-ADRIA**, d.o.o., Budicinova 7, 51000 Rijeka, tel. +385 (0)51 267635; fax: +385 (0)51 267258
• Prodavaonica Nautika, 51222 Bakar, tel. i fax. +385 (0)51 761730, e-mail: naval.jasenko@gmail.com
2. **GEOSUSTAVI**, d.o.o., Gundulićeva 26, 21000 Split, tel. +385 (0)21 582208, fax. +385 (0)21 484556, e-mail: info@geosustavi.hr
3. **DOMINOVIĆ**, d.o.o., Trg hrvatske bratske zajednice 4 (NSK), 10000 Zagreb, tel. +381 (0)1 6150315, fax. +385 (0)1 6130111,
e-mail: dominovic@dominovic.hr
4. **MARINA STORES, LALIZAS MARINA** d.o.o, Obala Lazareta 1, 21000 Split, tel. i fax. +385 (0)21 344371; e-mail: direkcija@lalizas.com
Marina Stores, mreža prodavaonica:
 - Prodavaonica 1 - Split, Obala Lazareta 1, 21000 Split, tel. i fax. +385 (0)21 344371
 - Prodavaonica 2 - Zadar, Franka Lisice 91, 23000 Zadar, tel. i fax. +385 (0)23 302147
 - Prodavaonica 3 - Zagreb, Cvjetna cesta 11, 10000 Zagreb, tel. +385 (0)1 6183342, fax +385 (0)1 6183341
 - Prodavaonica 4 - Šibenik, Obala dr. Franje Tuđmana 2, 22000 Šibenik, tel. i fax. +385 (0)22 212268
 - Prodavaonica 5 - Dubrovnik (Mokošica), Na Skali 4, 20236 Mokošica - Dubrovnik, tel. i fax. +385 (0)20 454073
 - Prodavaonica 6 - Pula, Riva 14, 52000 Pula, tel. i fax. +385 (0)52 210904
 - Prodavaonica 7 - Rijeka, M. Barača 3, 51000 Rijeka, tel. i fax. +385 (0)51 343173
 - Prodavaonica 8 - Split (Mejaši), Josipa Jovića 8, 21000 Split, tel. i fax. +385 (0)21 566683
 - Prodavaonica 9 - Makarska, Kralja Zvonimira 3, 21300 Makarska, tel. i fax. +385 (0)21 679389
 - Prodavaonica 10 - Dubrovnik (Gruž), Obala Pape Ivana Pavla II br. 24, 20000 Dubrovnik, tel. i fax. +385 (0)20 313063
 - Prodavaonica 11 - Biograd na Moru, Kralja Petra Svačića 14, 23210 Biograd na Moru, tel. i fax. +385 (0)23 700866
 - Prodavaonica 12 - Trogir, Put Cumbrijana 22, 21220 Trogir, tel. i fax. +385 (0)21 883031
 - Prodavaonica 13 - Vodice, Dulcin 63, 22211 Vodice, tel. i fax. +385 (0)22 247544
5. **INVENTING**, d.o.o., Palinovečka 19f, 10000 Zagreb, tel. i fax. +385 (0)1 6523921, e-mail: inventing@zg.t-com.hr
• Prodavaonica Bernwieser Seekarten + Flight Shop, Engerthstrasse 237/10, Wien, Austria, tel. +431 9855166, fax. +431 9829444
e-mail: bernwieser@bernwieser.at
6. **NAVIGATORE**, t.o., Riva Amfora 7, Červar-Porat, 52440 Poreč, tel. i fax. +385 (0)52 436663
7. **AC NAUTIK** e.U, Anton Hubmann Platz 1, 8077 Gössendorf, tel. +43 (0)676/30 74 163, e-mail: support@kuestenpatent-kroatien.at
8. **ENCIKLOPEDIJA** d.o.o., Visoka 8, 21000 Split
• Prodavaonica Split, Dražanac 45, 21000 Split, tel. +385 (0)21 398406, e-mail: encinautika@gmail.com
9. **AURANI** d.o.o., Banjol 101, 51280 Rab
 - Prodavaonica 1 - Rab, Banjol 101, 51280 Rab, tel. +385 (0)51 774823, fax. +385 (0)51 725450, e-mail: aurani@ri.t-com.com.hr
 - Prodavaonica 2 - Mali Lošinj, Priko 40, 51550 Mali Lošinj, tel. i fax. +385 (0)51 233399, e-mail: aurani@ri.t-com.com.hr
10. **DELALIJA TRGOVINA** d.o.o., Petrovaradinska 5a, 10000 Zagreb, tel. i fax. +385 (0)1 3866785, e-mail: delalija-trgovina@zg.t-com.hr

Službene elektroničke pomorske navigacijske karte (ENC) Hrvatskog hidrografskog instituta dostupne su preko regionalnog koordinacijskog centra PRIMAR i njegove mreže ovlaštenih distributera www.primar.org

Official electronic navigational charts (ENC) issued by the Hydrographic Institute of the Republic of Croatia are available through PRIMAR RENC (regional ENC coordinating centre) and its network of authorised distributors www.primar.org

Publikacije Hrvatskog hidrografskog instituta prodaju isključivo ovlašteni distributeri.
Charts and publications are sold by authorized sales agents only.

Izdaje i tiska: HRVATSKI HIDROGRAFSKI INSTITUT, Zrinsko-Frankopanska 161, 21000 Split
GLAVNI UREDNIK: Ravnatelj Hrvatskog hidrografskog instituta
ODGOVORNI UREDNIK: Danijel Pušić, mag.ing.naut.
UREDNICI KARTOGRAFSKIH PODATAKA: Ivana Kordić, dipl.ing. i Emin Sarajlić, ing.
GRAFIČKA UREDNICA: Valerija Lukić
