



HRVATSKI HIDROGRAFSKI INSTITUT

SVEZAK 2

# OGLAS ZA POMORCE

## NOTICE TO MARINERS

Veljača / February 2020.

Oglasi / Notices: 1 - 44

"OGLAS ZA POMORCE" mjesečno je izdanje. Donosi obavijesti za ažuriranje pomorskih karata i navigacijskih publikacija Hrvatskog hidrografskog instituta za Jadransko more, Jonsko more i Malteške otoke.

"NOTICE TO MARINERS" is a monthly edition that contains information for keeping up-to-date Croatian charts and nautical publications for the Adriatic Sea, the Ionian Sea and the Maltese Islands.

### SADRŽAJ - CONTENTS

- I. UVODNA OBJAŠNENJA, PREGLED ISPRAVAKA  
*Explanatory Notes, Index of Corrections*
- II. ISPRAVCI KARATA  
*Corrections to Charts*
- III. ISPRAVCI PELJARA  
*Corrections to Sailing Directions*
- IV. ISPRAVCI POPISA SVJETALA  
*Corrections to List of Lights*
- V. ISPRAVCI RADIOSLUŽBE  
*Corrections to Radio Service*
- VI. ISPRAVCI KATALOGA  
*Corrections to Catalogue*
- VII. NAVIGACIJSKI RADIOOGLASI  
*Reprints of Radio Navigational Warnings*
- VIII. OBAVIJESTI  
*Information*

O svim promjenama važnima za sigurnost plovidbe obavijestite: HRVATSKI HIDROGRAFSKI INSTITUT, Nautički odjel, Zrinsko-Frankopanska 161, 21000 Split, tel.: +385/0/21/308-845, 098/233450, fax: 021/308-829, e-mail: [naut@hhi.hr](mailto:naut@hhi.hr), [www.hhi.hr](http://www.hhi.hr)  
Tiskani formular sastavni je dio Oglasa.

*For any changes important for the safety of navigation please notify: HYDROGRAPHIC INSTITUTE OF THE REPUBLIC OF CROATIA Nautical Department, Zrinsko-Frankopanska 161, 21000 Split, Croatia, tel: +385/0/21/308-845, 098/233450, fax: 021/308-829, email: [naut@hhi.hr](mailto:naut@hhi.hr), [www.hhi.hr](http://www.hhi.hr)*

*The form, which is convenient for sending a report, is given at the end of this issue.*

Godišnja pretplata / Annual Subscription: 330,00 kn

RAVNATELJICA  
Vinka Kolić, [mag.ing.admin.nav](mailto:mag.ing.admin.nav).

INTERNET EDITION

**I**  
**UVODNA OBJAŠNENJA**  
*Explanatory Notes*

**RADIOOGLASE** za istočni dio Jadrana svakodnevno odašiljaju hrvatske obalne radiopostaje.

**RADIO NAVIGATIONAL WARNINGS** for east Adriatic coast are broadcasted daily by Croatian coastal radio stations.

**DUBINE I VISINE** određene su u metrima. Dubine se odnose na srednju razinu nižih niskih voda živih morskih mijena, a visine na srednju morsku razinu.

**DEPTHS** are in meters and are reduced to Chart Datum which is Mean Lower Low Water Springs.

**HEIGHTS** are above Mean Sea Level.

**SEKTORI VIDLJIVOSTI** svjetala i pokriveni smjerovi imaju vrijednost more-kopno (otok), ako nije drugačije naglašeno. Daljina vidljivosti svjetala izrađena je u nautičkim miljama za visinu motriteljeva oka (5m).

**SECTORS OF LIGHTS.** The limits of sectors and areas of visibility, and the alignment of direction lights and leading lights are given as seen from seaward. Range in nautical miles is given for the height of eye of the observer - 5 metres.

Svi oglasi za ispravak karata iz prethodne godine objavljuju se u OZP za siječanj tekuće godine.

All Notices for correction to charts of previous year are printed in January issue of the current year.

---

<b>OZP</b> .....	Oglas za pomorce	- Notices to Mariners
<b>PS</b> .....	Popis svjetala i signala za maglu	- List of Lights
<b>RS</b> .....	Radioslužba za pomorce	- Radio Service
<b>RO</b> .....	radiooglas	- Radio warnings
<b>M</b> .....	nautička milja	- Nautical mile
<b>AN</b> .....		- Avvisi ai Naviganti
<b>ANM</b> .....		- Admiralty Notices to Mariners
<b>L/L</b> .....		- Admiralty List of Lights
<b>(P)</b> .....	prethodni oglasi	- Preliminary Notices
<b>(T)</b> .....	privremeni oglasi	- Temporary Notices
<b>HHI</b> .....	Hrvatski hidrografski institut	- Hydrographic Institute of the Republic of Croatia
<b>MK</b> .....	male karte	

---

**I**  
**PREGLED ISPRAVAKA**  
*Index of corrections*

<b>Karte</b> <i>Charts</i>	<b>Oglas broj</b> <i>Notices No.</i>	<b>Publikacije</b> <i>Publications</i>	<b>Oglas broj</b> <i>Notice No.</i>
- 300-31 .....	3	Peljar I .....	17(T), 18(T), 19(T), 20(T)
- 300-32 .....	16		
- INT 3410 .....	3	Peljar za male brodove:	
- 100-15 .....	1, 2	- I dio .....	21(T), 22(T), 23(T), 24(T)
- 100-18 .....	3, 4(T), 5(T), 6(T)		
- 100-19 .....	7	- II dio .....	25, 26, 27, 28, 29, 30, 31, 32
- 100-20 .....	8		
- 100-21 .....	11	Popis svjetala i signala za maglu .	33, 34(T), 35(T), 36(T), 37
- 100-26 .....	11, 12, 13, 14, 15		
- 50-4 .....	3, 4(T), 5(T), 6(T)	Radioslužba za pomorce .....	Nema ispravaka - <i>Nil</i>
- Plan 20 .....	4(T), 5(T), 6(T)		
- Plan 533 .....	9, 10	Ispravci Kataloga .....	38, 39, 40, 41, 42, 43, 44



## II

### ISPRAVCI KARATA *Corrections to Charts*

#### JADRANSKO MORE - *ADRIATIC SEA* HRVATSKA - *CROATIA*

##### 1 - 2/20 Uvala Sv. Martin: ispust

Ucrtati —•—•—•— spajajući pozicije:

A) 45°15.15'N - 013°35.75'E (kopno)

B) 45°15.10'N - 013°35.35'E (more)

##### *Sv. Martin bay: outfall*

Insert —•—•—•— by joining:

A) 45°15.15'N - 013°35.75'E (land)

B) 45°15.10'N - 013°35.35'E (sea)

Karte (posljednji ispravak) - Chart (Last correction): 100-15(8-11/19).

##### 2 - 2/20 Uvala Srgulje: ispust

Ucrtati —•—•—•— spajajući pozicije:

A) 45°14.70'N - 013°35.95'E (kopno)

B) 45°14.60'N - 013°35.80'E (more)

##### *Srgulje bay: outfall*


Insert —•—•—•— by joining:


A) 45°14.70'N - 013°35.95'E (land)



B) 45°14.60'N - 013°35.80'E (sea)

Karte (posljednji ispravak) - Chart (Last correction): 100-15(1-2/20).


##### 3 - 2/20 Rt Brestova: kartirana pozicija svjetla


Premjestiti  AIS i C Bl(2) 12s 40m 13M sa 45°08.25'N - 014°13.70'E na 45°08.50'N - 014°13.75'E.



Za kartu 300-31 premjestiti  AIS i C Bl(2) 13M sa 45°08.25'N - 014°13.70'E na 45°08.50'N - 014°13.75'E.

Za kartu INT3410 premjestiti  AIS i Fl(2) R 12s 40m 13M sa 45°08.25'N - 014°13.70'E na 45°08.50'N - 014°13.75'E i dodati .

##### *Rt Brestova: charted light position*

Amend  AIS and C Bl(2) 12s 40m 13M from 45°08.25'N - 014°13.70'E to 45°08.50'N - 014°13.75'E.


For chart 300-31, amend  AIS and C Bl(2) 13M from 45°08.25'N - 014°13.70'E to 45°08.50'N - 014°13.75'E.

For chart INT3410, amend  AIS and Fl(2) R 12s 40m 13M from 45°08.25'N - 014°13.70'E to 45°08.50'N - 014°13.75'E and add .

Karte (posljednji ispravak) - Charts (Last correction): 100-18(1-12/19); 50-4(3-12/19); INT3410(1-12/19); 300-31(1-12/19).


##### 4(T) - 2/20 Rt Vošćica: svjetlo


Prekrižiti  i C Bl na približno 45°14.3'N - 014°35.7'E.


Za kartu 50-4, prekrižiti  i C Bl 3s 12m 3M na približno 45°14.3'N - 014°35.7'E.

Za kartu Plan 20 TIHI KANAL, prekrižiti  i C Bl 3s 12m 3M na približno 45°14.3'N - 014°35.7'E.

##### *Rt Vošćica: light*

Delete  and C Bl in vicinity 45°14.3'N - 014°35.7'E.


For chart 50-4, delete  and C Bl 3s 12m 3M in vicinity 45°14.3'N - 014°35.7'E.

For chart Plan 20 TIHI KANAL, delete  and C Bl 3s 12m 3M in vicinity 45°14.3'N - 014°35.7'E.

Karte (posljednji ispravak) - Charts (Last correction): 100-18(3-2/20); 50-4(3-2/20); PLAN 20 TIHI KANAL(2-1/20).


## II


### 5(T) - 2/20 TIHI KANAL: svjetleća strujomjerna stanica

Ucrtati  i Ž BI na 45°14.3'N - 014°36.0'E.

Za PLAN 20 TIHI KANAL, ucrtati  i Ž BI 1s 1M na 45°14'20.2"N - 014°36'01.5"E.


#### TIHI KANAL: lighted current-meter station


Insert  and Ž BI in 45°14.3'N - 014°36.0'E.

For PLAN 20 TIHI KANAL insert  and Ž BI 1s 1M in 45°14'20.2"N - 014°36'01.5"E.


Karte (posljednji ispravak) - Charts (Last correction): 100-18(3-2/20); 50-4(3-2/20); PLAN 20 TIHI KANAL(2-1/20).


### 6(T) - 2/20 TIHI KANAL: svjetleća valografska plutača

Ucrtati  i Ž BI(5) na 45°14.0'N - 014°36.3'E.

Za PLAN 20 TIHI KANAL, ucrtati  i Ž BI(5) 20s 4M na 45°13'59.1"N - 014°36'18.3"E.


#### TIHI KANAL: lighted waverider buoy

Insert  and Ž BI(5) in 45°14.0'N - 014°36.3'E.

For PLAN 20 TIHI KANAL insert  and Ž BI(5) 20s 4M in 45°13'59.1"N - 014°36'18.3"E.

Karte (posljednji ispravak) - Charts (Last correction): 100-18(3-2/20); 50-4(3-2/20); PLAN 20 TIHI KANAL(2-1/20).


### 7 - 2/20 Otok Pag, Paška vrata: ispust

Ucrtati  spajajući pozicije:

A) 44°28.55'N - 015°03.55'E (kopno)

B) 44°28.70'N - 015°03.60'E (more)

#### Pag island, Paška vrata: outfall


Insert  by joining:

A) 44°28.55'N - 015°03.55'E (land)


B) 44°28.70'N - 015°03.60'E (sea)

Karte (posljednji ispravak) - Chart (Last correction): 100-19(4-12/19).

### 8 - 2/20 Otočić Ošljak: svjetlo


Ucrtati  i B BI(3) na 44°04.6'N - 015°12.7'E.

#### Ošljak islet: light

Insert  and B BI(3) in 44°04.6'N - 015°12.7'E.

Karte (posljednji ispravak) - Charts (Last correction): 100-20(5-12/19).

### 9 - 2/20 KANAL SV. ANTE: podmorski energetska kabel

Ucrtati  spajajući pozicije:

A) 43°43'18.4"N - 015°51'03.2"E (kopno)

B) 43°43'16.4"N - 015°51'10.4"E

C) 43°43'13.0"N - 015°51'16.6"E (kopno)

#### KANAL SV. ANTE: submarine power cable

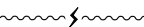
Insert  by joining:

A) 43°43'18.4"N - 015°51'03.2"E (land)


B) 43°43'16.4"N - 015°51'10.4"E

C) 43°43'13.0"N - 015°51'16.6"E (land)

Karte (posljednji ispravak) - Chart (Last correction): PLAN 533(5-8/18).


**10 - 2/20 KANAL SV. ANTE: podmorski energetska kabel**Ucrtati  spajajući pozicije:

- A) 43°43'45.7"N - 015°52'15.8"E (N strana kanala)  
 B) 43°43'37.5"N - 015°52'15.3"E (S strana kanala)

**KANAL SV. ANTE: submarine power cable**Insert  by joining:

- A) 43°43'45.7"N - 015°52'15.8"E (N side of the channel)  
 B) 43°43'37.5"N - 015°52'15.3"E (S side of the channel)

Karte (posljednji ispravak) - Chart (Last correction): PLAN 533(9-2/20).


**11 - 2/20 OTOK BRAČ, Milna: ispust**Ucrtati  spajajući pozicije:

- A) 43°20.6'N - 016°26.3'E (kopno)  
 B) 43°21.0'N - 016°25.2'E (more)

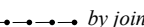
**BRAČ ISLAND, Milna: outfall**Insert  by joining:

- A) 43°20.6'N - 016°26.3'E (land)  
 B) 43°21.0'N - 016°25.2'E (sea)

Karte (posljednji ispravak) - Chart (Last correction): 100-21(4-10/19); 100-26(8-10/19).


**12 - 2/20 OTOK BRAČ, Supetar: ispust**Ucrtati  spajajući pozicije:

- A) 43°23.1'N - 016°33.8'E (kopno)  
 B) 43°23.4'N - 016°34.2'E (more)

**BRAČ ISLAND, Supetar: outfall**Insert  by joining:

- A) 43°23.1'N - 016°33.8'E (land)  
 B) 43°23.4'N - 016°34.2'E (sea)

Karte (posljednji ispravak) - Chart (Last correction): 100-26(11-2/20).


**13 - 2/20 OTOK BRAČ, Postira: ispust**Ucrtati  spajajući pozicije:

- A) 43°22.7'N - 016°38.1'E (kopno)  
 B) 43°23.3'N - 016°38.2'E (more)


**BRAČ ISLAND, Postira: outfall**Insert  by joining:

- A) 43°22.7'N - 016°38.1'E (land)  
 B) 43°23.3'N - 016°38.2'E (sea)

Karte (posljednji ispravak) - Chart (Last correction): 100-26(12-2/20).

**14 - 2/20 OTOK BRAČ, Povelja: ispust**Ucrtati  spajajući pozicije:

- A) 43°20.4'N - 016°50.3'E (kopno)  
 B) 43°20.9'N - 016°50.5'E (more)


**BRAČ ISLAND, Povelja: outfall**Insert  by joining:

- A) 43°20.4'N - 016°50.3'E (land)  
 B) 43°20.9'N - 016°50.5'E (sea)

Karte (posljednji ispravak) - Chart (Last correction): 100-26(13-2/20).

## II

### 15 - 2/20 OTOK BRAČ, Sumartin: ispust

Ucrtati  spajajući pozicije:

A) 43°16.9'N - 016°52.9'E (kopno)

B) 43°16.7'N - 016°53.2'E (more)

#### **BRAČ ISLAND, Sumartin: outfall**

Insert  by joining:


A) 43°16.9'N - 016°52.9'E (land)


B) 43°16.7'N - 016°53.2'E (sea)

Karte (posljednji ispravak) - Chart (Last correction): 100-26(14-2/20).


## ITALIJA - ITALY


### 16 - 2/20 Senigallia: ribogjilište

1. Ucrtati  na 43°41.9'N - 013°22.2'E.

2. Na poziciji pod 1.), ucrtati  i Ž BI

#### **Senigallia: marine farm**

1. Insert  in 43°41.9'N - 013°22.2'E.

2. In position ad 1.), insert  and Ž BI

Karte (posljednji ispravak) - Charts (Last correction): 300-32(18-2/19).



### III

#### ISPRAVCI PELJARA *Corrections to Sailing Directions*

#### PELJAR I - JADRANSKO MORE - ISTOČNA OBALA Izdanje - *Edition 2012.*

---

**17(T) - 2/20 ROVINJ: radovi**

Redak 02, dopuniti:

- područje radova označeno svjetlećim plutačama u uvali Pod bolnicu (luka San Pelagio).

str. 36

---

**18(T) - 2/20 RIJEKA: zabrana**

Redak 01, dopuniti:

Zabranjeno je sidrenje, ronjenje i ribarenje u polumjeru 100 metara od pozicije 45°19.056' N 014°27.910' E.

str. 73

---

**19(T) - 2/20 TIHI KANAL: strujomjerna stanica**

Redak 43, dopuniti:

UPOZORENJE: Na 45°14.322'N 014°35.743'E (WGS 84) postavljena je svjetleća strujomjerna stanica označena crvenom i žutom plutačom. Ploviti oprezno, smanjenom brzinom i na sigurnoj udaljenosti.

str. 105

---

**20(T) - 2/20 TIHI KANAL: valografska plutača**

Redak 43, dopuniti:

UPOZORENJE: Na 45°13.970'N 014°36.024'E (WGS 84) postavljena je svjetleća valografska plutača. Zabranjena je plovidba u morskom prostoru 100 m od plutače.

str. 105

---



**III**  
**PELJAR ZA MALE BRODOVE - I DIO**  
*(Adriatic Sea Pilot - Volume I)*  
**Izdanje - Edition 2002**

---

**21(T) - 2/20 ROVINJ, luka: radovi**

UPOZORENJE, dopuniti:

Prilazeći uvali Pod bolnicu paziti na područje radova označeno svjetlećim plutačama (luka San Pelagio).

str. 87

---

**22(T) - 2/20 RIJEKA, luka: zabrana**

VEZ, dopuniti:

Zabranjeno je sidrenje, ronjenje i ribarenje u polumjeru 100 metara od pozicije 45° 19.056' N 014° 27.910' E.

str. 152

---

**23(T) - 2/20 TIHI KANAL: strujomjerna stanica**

UPOZORENJE, dopuniti:

UPOZORENJE: Na 45° 14.322' N 014° 35.743' E (WGS 84) postavljena je svjetleća strujomjerna stanica označena crvenom i žutom plutačom. Ploviti oprezno, smanjenom brzinom i na sigurnoj udaljenosti.

str. 201

---

**24(T) - 2/20 TIHI KANAL: valografska plutača**

UPOZORENJE, dopuniti:

UPOZORENJE: Na 45° 13.970' N 014° 36.024' E (WGS 84) postavljena je svjetleća valografska plutača. Zabranjena je plovidba u morskome prostoru 100 m od plutače.

str. 201

---



**III**  
**PELJAR ZA MALE BRODOVE - II DIO**  
*(Adriatic Sea Pilot - Volume II)*  
**Izdanje - Edition 2003**

---

**25 - 2/20 KALI, luka: svjetlo**

ORIJENTACIJA, izmijeniti:

stoji: Otočić Ošljak sa svjetlom na sjeveroistočnom rtu - crvena kula na bloku u moru; zvonik...

treba: Otočić Ošljak sa svjetlom na sjeveroistočnom rtu - bijela kula na bloku i svjetlom na jugozapadnom dijelu otoka - bijeli stup na pristanu; zvonik...

str. 106

---

**26 - 2/20 KANAL SV. ANTE: podmorski energetski kabel**

KABELI I CJEVOVODI, izmijeniti:

stoji: Od rta Baba do suprotne obale položen je podmorski kabel.

treba: Od rta Jadrija do poluotoka Školjić položen je podmorski energetski kabel.

Od rta Baba do suprotne obale i neposredno E položena su dva podmorska energetska kabela.

str. 146

---

**27 - 2/20 SPLITSKA VRATA, prolaz: podmorski ispust**

KABELI I CJEVOVODI, dopuniti:

Od rta Zubatni ratac u smjeru WNW položen je podmorski ispust.

str. 190

---

**28 - 2/20 SUPETAR, luka: podmorski ispust**

Nakon odjeljka MORSKE STRUJE dodati:

KABELI I CJEVOVODI: Istočno od luke u smjeru NE položen je podmorski ispust.

str. 193

---

**29 - 2/20 POSTIRA, luka: podmorski ispust**

Nakon odjeljka MORSKE STRUJE dodati:

KABELI I CJEVOVODI: Neposredno E od luke u smjeru N položen je podmorski ispust.

str. 194

---

**30 - 2/20 POVLJA, luka: podmorski ispust**

Nakon odjeljka MORSKE STRUJE dodati:

KABELI I CJEVOVODI: Od obalnog svjetla na prilazu luci Povelja u smjeru NE položen je podmorski ispust.

str. 195

---

**31 - 2/20 SUMARTIN, luka: podmorski ispust**

Nakon odjeljka MORSKE STRUJE dodati:

KABELI I CJEVOVODI: Od rta Sumartin u smjeru SE položen je podmorski ispust.

str. 202

---

**32 - 2/20 KANAL JEŽEVICA: zabrana sidrenja**

SIDRIŠTE, dopuniti:

Zabranjeno je sidrenje, ribarenje i ronjenje W od otočića Planjak, u širem akvatoriju rta Soline.

str. 235

---



**IV**  
**ISPRAVCI POPISA SVJETALA**  
*Corrections to List of Lights*

**POPIS SVJETALA I SIGNALA ZA MAGLU**  
**Izdanje - Edition 2020**

Hrvatska - Croatia

<b>33 - 2/20</b>							
257,4	- Novalja	44 33.1	Fl G 3s	6	5	Zeleni stup na	(0,5+2,5)s
E2997,5	W od Rt Vrtlić	14 52.4				betonskoj gljivi u moru	<b>Pot</b> 220-020 (160)
<b>34(T) - 2/20</b>							
271		POGAŠENO					
E2894							
<b>35(T) - 2/20</b>							
271,22	-- strujomjerna stanica	45 14.3	Fl Y 1s	..	1	Crvena i žuta plutača	
		14 36.0					
<b>36(T) - 2/20</b>							
271,23	-- valografska plutača	45 14.0	Fl(5) Y 20s	..	4	Žuta plutača	
		14 36.3					
<b>37 - 2/20</b>							
408,5	- Otočić Ošljak,	44 04.6	Fl(3) W 8s	6	2	Bijeli stup	(2(0,5+1);0,5+4,5)s
	SW strana, pristan	15 12.7					

**V**  
**ISPRAVCI RADIOSLUŽBE**  
*Corrections to Radio Service*

**RADIOSLUŽBA**  
**Izdanje - Edition 2017**  
**Izdanje - Edition 2019**

Nema ispravaka - Nil





## VI

### ISPRAVCI KATALOGA *Corrections to Catalogue*

#### KATALOG POMORSKIH KARATA I PUBLIKACIJA Izdanje - *Edition 2018*

---

**38 - 2/20      KARTA 100-15: nova naklada**

U poglavlju OBALNE KARTE, za kartu 100-15, u stupcu Nova naklada prekriziti 3-2017 i upisati: 12-2019  
str. 17

---

**39 - 2/20      KARTA 100-17: nova naklada**

U poglavlju OBALNE KARTE, za kartu 100-17, u stupcu Nova naklada prekriziti 2-2019 i upisati: 2-2020  
str. 17

---

**40 - 2/20      KARTA 100-18: nova naklada**

U poglavlju OBALNE KARTE, za kartu 100-18, u stupcu Nova naklada prekriziti 2-2019 i upisati: 2-2020  
str. 17

---

**41 - 2/20      KARTA 100-20: nova naklada**

U poglavlju OBALNE KARTE, za kartu 100-20, u stupcu Nova naklada prekriziti 2-2019 i upisati: 2-2020  
str. 17

---

**42 - 2/20      KARTA 100-21: nova naklada**

U poglavlju OBALNE KARTE, za kartu 100-21, u stupcu Nova naklada prekriziti 5-2018 i upisati: 2-2020  
str. 17, str. 18

---

**43 - 2/20      KARTA PLAN 83: nova naklada**

U poglavlju PRILAZNE KARTE I PLANOVI, za kartu PLAN 83, u stupcu Nova naklada upisati: 1-2020  
str. 27

---

**44 - 2/20      POPIS SVJETALA I SIGNALA ZA MAGLU: novo izdanje**

U poglavlju POMORSKE PUBLIKACIJE, za publikaciju Popis svjetala i signala za maglu: Jadransko more - istočna obala, u stupcu Novo izdanje upisati: 2020  
str. 46

---



**VII**  
**NAVIGACIJSKI RADIOOGLASI**  
**RADIO NAVIGATIONAL WARNINGS**

**RADIOOGLASI na snazi 27. veljače 2020. u 1200 LT (1100 UTC)**

- 2020:
- 0050 1. RADIOOGLASI NA SNAZI 270800 UTC FEB 20:  
2020. GODINA: 0003/20, 0006/20, 0012/20, 0023/20, 0024/20, 0029/20, 0032/20, 0033/20, 0036/20, 0039/20, 0040/20, 0046/20, 0047/20.  
2. PONIŠTAVA SE RADIOOGLAS BROJ: 0046/20.
- 0047 GREBEN PIJAT, SVJETLEĆA PLUTAČA, NA 43-39.750°N 015-32.877°E, POGAŠENA.  
ZABRANJUJE SE PLOVIDBA, RIBARENJE I IZVOĐENJE PODVODNIH RADOVA.
- 0040 LUKA PUNAT, SVJETLO PS 234/E 2882 NA 45-01.3°N 014-37.9°E, POGAŠENO.
- 0039 LUKA PUNAT, SVJETLEĆA PLUTAČA, LATERALNA DESNA NA 45-01.31°N 014-37.55°E, POSTAVLJENA.  
KARAKTERISTIKA: Z BI 3 SEKUNDE 1 MILJA.
- 0036 UVALA RUJA (SAN PELAGIO), PODRUČJE RADOVA OZNAČENO S ČETIRI SVJETLEĆE PLUTAČE - POSEBNE OZNAKE.  
PLOVITI OPREZNO.
- 0033 LUKA OŠLJAK, LUČKO SVJETLO, NA 44-04.561 N 015-12.402 E (WGS 84), POSTAVLJENO.  
KARAKTERISTIKA: B BI(3) 8 SEKUNDI 6 METARA 2 MILJE (2(0,5+1);0,5+4,5) SEKUNDE. PLOVITI OPREZNO.
- 0032 UVALA BILOTINJAK, DO DALJNJEGA, POSTAVLJANJE PODMORSKOG CJEVOVODA S M/B BADIJA.  
ZABRANJENA PLOVIDBA U POLUMJERU 200 METARA.
- 0029 UVALA DUGOVAČA (DRAGE), DO 22. TRAVNJA 2022., ISTOČNI DIO LUKE ZATVOREN ZA SAV PROMET. PLOVITI OPREZNO.
- 0024 DO DALJNJEGA, STRUJOMJERNA STANICA NA 45-14.322°N 014-35.743°E (WGS 84), OZNAČENA CRVENOM I ŽUTOM  
SVJETLEĆOM PLUTAČOM, POSTAVLJENA.  
KARAKTERISTIKA: Ž BI 1 SEKUNDA 1 MILJA. PLOVITI OPREZNO I SMANJENOM BRZINOM.
- 0023 DO DALJNJEGA, SVJETLEĆA VALOGRAFSKA PLUTAČA NA POZICIJI 45-13.970°N 014-36.024°E, POSTAVLJENA.  
KARAKTERISTIKA: Ž BI(5) 20 SEKUNDA 4 MILJE. ZABRANJENA PLOVIDBA U POLUMJERU OD 100 METARA.
- 0012 RIJEČKI ZALJEV, DO DALJNJEGA, ZABRANJENO SIDRENJE, RONJENJE I RIBARENJE U POLUMJERU OD 100 METARA  
NA POZICIJI 45-19.056°N 014-27.91°E.
- 0006 RT VOŠĆICA, SVJETLO PS 271/E 2894 NA 45-14.3°N 014-35.7°E, PRIVREMENO POGAŠENO. PLOVITI OPREZNO.
- 0003 LUKA GRUŽ, RADOVI NA SANACIJI VEZOVA BR. 7 I 8. PLOVITI OPREZNO.

## VII

### **RADIO NAVIGATIONAL WARNINGS in force on February 27<sup>th</sup> 2020 at 1200 LT (1100 UTC)**

Year 2020:

- 0050 1. RADIONAVIGATIONAL WARNINGS IN FORCE 270800 UTC FEB 20:  
2020 SERIES: 0003/20, 0006/20, 0012/20, 0023/20, 0024/20, 0029/20, 0032/20, 0033/20, 0036/20, 0039/20, 0040/20, 0046/20, 0047/20.  
2. CANCEL RADIONAVIGATIONAL WARNING: 0046/20.
- 0047 GREBEN PIJAT, LIGHTED BOUY IN 43-39.750'N 015-32.877'E, UNLIT.  
NAVIGATION, FISHING AND UNDERWATER ACTIVITIES PROHIBITED.
- 0040 PUNAT PORT, LIGHT LL 234/E 2882 IN 45-01.3'N 014-37.9'E, UNLIT.
- 0039 PUNAT PORT, LIGHTED BUOY, STARBOARD HAND IN 45-01.31'N 014-37.55'E, ESTABLISHED.  
CHARACTERISTIC: FI G 3 SECONDS 1 MILE.
- 0036 UVALA RUJA (SAN PELAGIO), AREA OF WORKS MARKED BY FOUR LIGHTED BUOYS - SPECIAL MARK.  
WIDE BERTH REQUESTED.
- 0033 PORT OF OŠLJAK, PORT LIGHT, IN 44-04.561 N 015-12.402 E (WGS 84), ESTABLISHED.  
CHARACTERISTIC: W FI(3) 8 SECONDS 6 METERS 2 MILES (2(0,5+1);0,5+4,5)SECONDS. WIDE BERTH REQUESTED.
- 0032 UVALA BILOTINJAK, UNTIL FURTHER NOTICE, UNDERWATER PIPELINE INSTALLATION WITH M/V BADIJA.  
NAVIGATION IN RADIUS 200 METERS PROHIBITED.
- 0029 UVALA DUGOVAČA (DRAGE) UNTIL APRIL 22ND 2022, EAST PART OF THE PORT CLOSED FOR ALL TRAFFIC.  
WIDE BERTH REQUESTED.
- 0024 UNTIL FURTHER NOTICE, CURRENT-METER STATION IN 45-14.322'N 014-35.743'E (WGS 84), MARKED BY RED AND  
YELLOW LIGHTED BUOY, ESTABLISHED. CHARACTERISTIC: FI Y 1 SECOND 1 MILE. WIDE BERTH AND REDUCED SPEED  
REQUESTED.
- 0023 UNTIL FURTHER NOTICE, LIGHTED WAVEGRAPH STATION IN 45-13.970'N 014-36,024'E, ESTABLISHED.  
CHARACTERISTIC: FI(5) Y 20 SECONDS 4 MILES. NAVIGATION IN RADIUS OF 100 METRES PROHIBITED.
- 0012 RIJEČKI ZALJEV, UNTIL FURTHER NOTICE, ANCHORING, DIVING AND FISHING PROHIBITED IN RADIUS 100 METERS IN  
45-19.056'N 014-27.91'E.
- 0006 RT VOŠĆICA, LIGHT LL 271/E 2894 IN 45-14.3'N 014-35.7'E, TEMPORARY UNLIT. WIDE BERTH REQUESTED.
- 0003 LUKA GRUŽ, CONSTRUCTION WORKS ON BERTHS NO. 7 AND 8. WIDE BERTH REQUESTED.

## VII

### NAVAREA III

Warnings originated from February 18<sup>th</sup> 2020 to February 25<sup>th</sup> 2020

#### SECTION A

##### **0234/20            AEGEAN SEA**

1.- Gunnery exercise on 20 FEB20 FROM 1001UTC to 1130UTC in area bounded by:

40-08.65N 024-59.10E

40-08.65N 025-07.90E

40-15.50N 025-07.90E

40-15.50N 024-59.10E

Caution advised.

2.- Cancel this message 201230UTC FEB20.

##### **0235/20            AEGEAN SEA**

1.- Gunnery exercise on 20 FEB20 from 1001UTC to 1100UTC in area bounded by:

38-56N 025-25E

39-04N 025-42E

39-15N 025-38E

39-23N 025-08E

39-09N 025-08E

Caution advised.

2.- Cancel this message 201200UTC FEB20.

##### **0236/20            BLACK SEA**

1.- Naval exercises, on 21 FEB20 from 1300UTC to 1600UTC in area bounded by:

42-31N 036-01E

42-19N 035-43E

42-38N 035-14E

42-44N 035-22E

42-44N 035-44E

Caution advised.

2.- Cancel this message 211700UTC FEB20

##### **0237/20            MEDITERRANEAN SEA**

1.- Gunnery exercises, on 22 FEB20 from 0700UTC to 0900UTC in area bounded by:

34-07.0N 033-16.3E

34-07.0N 033-32.0E

33-34.0N 033-32.0E

33-34.0N 033-16.3E

Caution advised.

2.- Cancel this message 221000UTC FEB20.

##### **0238/20            EASTERN MEDITERRANEAN SEA - CYPRUS**

1.- Firing exercise on 22 FEB20 from 0600UTC to 1000UTC in area bounded by:

34-15N 034-34E

34-10N 034-41E

33-53N 034-26E

34-00N 034-14E

The area is very dangerous for navigation.

2.- Cancel this message 221100UTC FEB20.

## VII

### **0239/20        AEGEAN SEA**

1.- Military exercise, west of Tilos island, 21 and 27 FEB20 from 0600UTC to 1000UTC FEB20 in area bounded by:

36-25N 026-30E

36-30N 026-58E

36-13N 027-29E

36-03N 026-55E

2.- Cancel this message 271100UTC FEB20

### **0240/20        EASTERN MEDITERRANEAN SEA - CYPRUS**

1.- Firing practise, CAPE AKROTIRI, as follows:

18 FEB20 until 20 FEB20 from 0630UTC to 1300UTC

24 FEB20 until 27 FEB20 from 0530UTC to 1300UTC

in area bounded by:

34-34.17N 032-56.48E (SHORE)

34-32.60N 032-56.20E

34-32.67N 032-58.05E

34-34.16N 032-57.63E (SHORE)

This area is very dangerous for navigation.

2.- Cancel this message 271400UTC FEB20.

### **0241/20        EASTERN MEDITERRANEAN SEA - CYPRUS**

1.- Firing practice ,CAPE PYLA, as follows:

19 FEB20 from 0700UTC to 2200UTC

20 FEB20 from 0700UTC to 2100UTC

21 FEB20 from 0700UTC to 1300UTC

24 until 27 FEB20 from 0700UTC to 1300UTC

28 FEB20 from 0700UTC to 1000UTC

in area bounded by:

34-58.6N 033-55.3E (SHORE)

34-53.8N 033-54.3E

34-53.3N 033-52.5E

34-53.5N 033-50.2E

34-54.7N 033-48.0E

34-58.2N 033-48.6E (SHORE)

This area is very dangerous for navigation

2.- Cancel this message on 281100UTC FEB20

### **0242/20        EASTERN MEDITERRANEAN SEA - CYPRUS**

1.- Navy rocket test firings 20,21 and 28 FEB20 from 0600UTC to 1500UTC in area bounded by:

35-08N 035-27E

35-08N 035-04E

34-49N 035-04E

34-49N 035-27E

The area is very dangerous to navigation

2.- Cancel this message on 281600UTC FEB20.

### **0243/20        MEDITERRANEAN SEA**

1.- Gunnery exercise on 21 FEB20 from 0900UTC to 1100UTC in area bounded by:

36-05.00N 028-44.00E

36-02.40N 029-20.60E

36-04.37N 029-23.12E

35-58.80N 029-38.05E

35-03.00N 029-38.00E

35-30.00N 028-10.00E

Caution advised.

2.- Cancel this message 211200UTC FEB20.

## VII

### **0244/20 EASTERN MEDITERRANEAN SEA - CYPRUS**

1.- Firing exercise on 23 FEB20 from 0600UTC to 1000UTC in area bounded by:

34-15N 034-34E

34-10N 034-41E

33-53N 034-26E

34-00N 034-14E

The area is very dangerous for navigation.

2.- Cancel this message on 231100UTC FEB20

### **0245/20 AEGEAN SEA**

1.- Military exercises, west of TILOS island, 21 and 27 FEB20 from 0600UTC to 1000UTC FEB20 in area bounded by:

36-25N 026-30E

36-30N 026-58E

36-13N 027-29E

36-03N 026-55E

2.- Cancel this message on 271100UTC FEB20

### **0246/20 BLACK SEA**

Cancel NAVAREA III 0236/20 and this message MEDITERRANEAN AND BLACK SEAS

### **0247/20**

1.- Naval training from 222100UTC FEB20 thru 032100UTC MAR20 in area bounded by:

44-12N 033-39E

44-20N 033-39E

44-20N 034-06E

44-12N 034-06E.

Navigation temporarily prohibited

2.- Cancel this message on 032200UTC MAR20.

### **0248/20 AEGEAN SEA**

1.- Naval exercise, KASTELORIZO sea, from 230600UTC to 231000UTC FEB20 in area bounded by:

35-34N 028-17E

35-15N 028-43E

35-50N 029-11E

36-09N 028-45E

2.- Cancel this message on 231100UTC FEB20.

### **0249/20 BLACK SEA**

1.- Naval training from 222100UTC FEB20 thru 032100UTC MAR20 in area bounded by:

45-20.7N 032-29.5E

45-11.0N 032-20.0E

45-19.0N 032-11.0E

45-29.5N 032-14.0E

45-29.5N 032-37.0E

Navigation temporarily prohibited.

2.- Cancel this message on 032200UTC MAR20.

### **0250/20 BLACK SEA**

1.- Naval training from 222100UTC FEB20 thru 032100UTC MAR20 in area bounded by:

45-13N 030-48E

45-54N 030-56E

45-54N 032-18E

45-13N 032-09E

Navigation temporarily dangerous

2.- Cancel this message on 032200UTC MAR20

## VII

### **0251/20 BLACK SEA**

1.- Naval training from 222100UTC FEB20 thru 032100UTC MAR20 in area bounded by:

43-15.5N 030-53.0E

43-58.0N 031-54.0E

43-29.0N 032-31.0E

42-48.0N 031-31.0E

Navigation temporarily dangerous

2.- Cancel this message on 032200UTC MAR20

### **0252/20 BLACK SEA**

1.- Naval training from 222100UTC FEB20 thru 032100UTC MAR20 in area bounded by:

42-54N 029-15E

43-32N 029-36E

43-32N 030-14E

42-54N 029-53E

Navigation temporarily dangerous

2.- Cancel this message on 032200UTC MAR20

### **0253/20 WESTERN MEDITERRANEAN SEA - ITALY**

1.- Towed dangerous equipments by military unit from 221130UTC FEB20 to 221800UTC FEB20 in area bounded by:

42-10.00N 006-55.83E

42-10.00N 007-46.08E

41-38.00N 007-29.00E

All transiting ships beware.

2.- Cancel this message on 221900 FEB20.

### **0254/20 WESTERN MEDITERRANEAN SEA**

1.- Military exercises from 220800 UTC to 232000UTC FEB20 in area bounded by:

43-15N 005-00E

41-30N 005-00E

43-15N 008-00E

41-30N 008-00E

Caution advised.

2.- Cancel this message on 232100UTC FEB20.

### **0255/20 BLACK SEA**

1.- Naval exercise on 21 FEB20 from 1300UTC to 1600UTC in area bounded by:

42-54N 033-20E

42-54N 034-01E

42-39N 034-01E

42-39N 033-20E

Caution advised.

2.- Cancel this message on 211700UTC FEB20.

### **0256/20 EASTERN MEDITERRANEAN SEA - CYPRUS**

1.- Naval gunnery exercises, 21 FEB20, from 0800 UTC to 1100 UTC, in area bounded by:

34-32.667N 033-12.367E

34-32.667N 033-18.367E

34-27.650N 033-18.367E

34-27.650N 033-12.367E

This area is very dangerous for navigation.

2.- Cancel this message on 211101 UTC FEB20.



## VII

### **0257/20 EASTERN MEDITERRANEAN SEA - CYPRUS**

1.- Gun firing, from 25 until 26 FEB20 from 0800 UTC to 1400 UTC, in area bounded by:

34-50.950N 033-37.416E (Shore)

34-47.966N 033-40.000E

34-43.200N 033-39.966E

34-41.900N 033-28.816E

34-46.933N 033-28.850E(Shore)

The area is very dangerous to navigation.

2.- Cancel this message on 261500 UTC FEB20.

### **0258/20 MEDITERRANEAN SEA**

1.- Naval exercise on 22 FEB20 from 0200UTC to 0500UTC in area bounded by:

36-05.00N 028-44.00E

36-02.40N 029-20.60E

36-04.37N 029-23.12E

35-58.80N 029-38.05E

35-03.00N 029-38.00E

35-30.00N 028-10.00E

Caution advised.

2.- Cancel this message on 220600UTC FEB20.

### **0259/20 EASTERN MEDITERRANEAN SEA - CYPRUS**

1.- Firing exercise on 25 FEB20 from 0700 UTC to 1100 UTC in area bounded by:

34-43.50N 033-17.16E

34-43.50N 033-17.58E

34-42.61N 033-17.58E

34-42.61N 033-17.16E

This area is dangerous for navigation.

2.- Cancel this message on 251200 UTC FEB20.

### **0260/20 BLACK SEA**

1.- Gunnery exercise, as follows:

25 FEB20, from 1100UTC to 1500UTC

26 FEB20 (spare 27 FEB20), from 1100UTC to 1500UTC

in area bounded by:

43-47.5N 028-51.0E

43-55.0N 028-51.0E

43-55.0N 029-08.0E

43-47.5N 029-08.0E

This area prohibited to surface and submerged navigation.

2. Cancel this message on 271600UTC FEB20.

### **0261/20 AEGEAN SEA**

1.- Naval exercise, KASTELORIZO sea, from 230600UTC to 231000UTC FEB20 in area bounded by:

35-54N 028-17E

35-15N 028-43E

35-50N 029-11E

36-09N 028-45E

2.- Cancel this message on 231100UTC FEB20.

### **0262/20 EASTERN MEDITERRANEAN SEA**

1.- Firing exercises, 24 to 27 FEB20 from 0600UTC to 1500UTC in area bounded by:

35-35.0N 34-58.6E

35-35.0N 35-29.0E

34-45.0N 35-29.0E

34-45.0N 34-58.6E

2.- Cancel this message on 271600UTC FEB20

## VII

### **0263/20        AEGEAN SEA**

1. Firing exercise, as follows:

24 and 25 FEB20, from 0500UTC to 1600UTC

26 FEB20, from 1001UTC to 1600UTC

27 FEB20 to 22 APR20 from 0500UTC to 1600UTC

In area bounded by:

37-24.00N 026-00.00E

37-24.00N 026-04.00E

37-27.00N 026-17.00E

37-08.50N 026-27.50E

37-05.00N 026-09.00E.

Caution advised.

2. Cancel this message 221700UTC APR20.

### **0264/20        AEGEAN SEA**

1. Firing exercise, as follows:

24 and 25 FEB20, from 0500UTC to 1600UTC

26 FEB20, from 1001UTC to 1600UTC

27 FEB20, from 0500UTC to 1600UTC

28 FEB20, from 1001UTC to 1600UTC

In area bounded by:

39-14N 024-40E

39-20N 024-58E

39-00N 025-10E

38-54N 024-52E

Caution advised.

2. Cancel this message 281700UTC FEB20.

### **0265/20        BLACK SEA**

1.- Military exercise 25FEB20, from 0800UTC to 1600UTC in area bounded by:

44-25.43N 028-42.50E

44-29.30N 028-55.58E

44-25.08N 029-01.20E

44-19.70N 029-00.82E

44-14.57N 028-57.93E

44-13.10N 028-56.33E

44-22.08N 028-42.42E

Navigation temporarily dangerous

2.- Cancel this message 251700UTC feb20.

### **0266/20        AEGEAN SEA**

1.- Naval exercises, from 252000UTC to 260400UTC FEB20 in area bounded by:

38-44.93N 025-40.97E

38-41.93N 026-18.97E

38-50.93N 026-18.97E

38-59.93N 025-47.97E

Caution advised.

2.- Cancel this message on 260500UTC FEB20.

### **0267/20        MEDITERRANEAN SEA**

1.- Gunnery exercise 23 FEB20 from 1800UTC to 2000UTC in area bounded by:

36-05.00N 028-44.00E

36-02.40N 029-20.60E

36-04.37N 029-23.12E

35-58.80N 029-38.05E

35-03.00N 029-38.00E

35-30.00N 028-10.00E

Caution advised.

2.- Cancel this message on 232100UTC FEB20.

## VII

### **0268/20           MEDITERRANEAN SEA**

1.- Naval exercise 24 FEB20 from 0600UTC to 0900UTC in area bounded by:

34-07.0N 033-16.3E

34-07.0N 033-32.0E

33-34.0N 033-32.0E

33-34.0N 033-16.3E

Caution advised.

2.- Cancel this message on 241000UTC FEB20.

### **0269/20           EASTERN MEDITERRANEAN SEA - CYPRUS**

1. R/S ODIN FINDER (MMSI:247048200) will execute geological survey operations, from 26 FEB20 until 25 MAR20:

34-10.0N 31-52.0E

34-00.0N 32-18.0E

33-12.5N 31-33.5E

33-22.5N 31-03.5E

Wide berth requested.

2.- Cancel this message on 252359 MAR20.

### **0270/20           EASTERN MEDITERRANEAN SEA - CYPRUS**

1.- Multinational SAR exercise, LARNACA sea, on 25FEB20 from 0700UTC to 1100UTC in area bounded by:

34-50N 033-45E

34-50N 033-57E

34-40N 033-57E

34-40N 033-45E

All vessels are strongly advised not enter to the area.

2.- Cancel this message on 251200UTC FEB20.

### **0271/20           SOUTH EAST AEGEAN SEA**

1.- Firing exercise, SAMOS island, 24 to 27 FEB20 from 0600UTC to 1330UTC and 1530UTC to 2000UTC in area bounded by:

37-41.08N 026-55.55E

37-35.11N 026-55.55E

37-31.56N 026-55.56E

37-31.56N 026-46.25E

37-35.10N 026-46.25E

37-37.53N 026-49.07E

2.- Cancel this message on 272100UTC FEB 20

### **0272/20           AEGEAN SEA**

1.- Ships and aircrafts firing exercise, MYRTOO sea, 25 and 26 FEB20 from 1300UTC to 1500UTC in area bounded by:

36-56N 023-29E

36-42N 023-32E

36-41N 023-48E

36-47N 023-55E

2.-Cancel this message on 261600UTC FEB20

### **0273/20           MEDITERRANEAN SEA**

1.- Firing exercise, SARDINIA - CORSICA sea, from 250000UTC FEB20 to 272359UTC FEB20 in area bounded by:

41-07N 006-48E

41-07N 007-49E

40-11N 007-49E

40-11N 006-48E

40-07N 006-48E

Navigation temporarily dangerous in area

2.- Cancel this message on 280100 FEB20

## VII

### **0274/20 BLACK SEA**

1.- Gunnery exercises 25 thru 29 FEB20 from 0500UTC to 1800UTC, in area bounded by:

44-42.9N 033-17.5E

45-00.0N 033-17.5E

45-00.0N 033-28.4E

44-40.8N 033-28.4E

44-40.8N 033-22.3E

Navigation temporarily dangerous in area

2.- Cancel this message on 291900UTC FEB20

### **0275/20 WESTERN MEDITERRANEAN SEA - FRANCE**

1.- Military exercises from 240730 UTC to 252000UTC FEB20 in area bounded by:

43-15N 005-00E

41-30N 005-00E

43-15N 008-00E

41-30N 008-00E

Caution advised.

2.- Cancel this message on 252100UTC FEB20.

### **0276/20 BLACK SEA**

1.- Search and rescue exercises on 25 FEB20 from 1400UTC to 1600UTC in area bounded by:

42-31N 036-01E

42-19N 035-43E

42-38N 035-14E

42-44N 035-22E

42-44N 035-44E

Caution advise.

2.- Cancel this message on 251700UTC FEB20.

### **0277/20 MEDITERRANEAN SEA**

1.- Gunnery exercise on 25 FEB20 from 2100UTC to 2300UTC in area bounded by:

36-05.00N 028-44.00E

36-02.40N 029-20.60E

36-04.37N 029-23.12E

35-58.80N 029-38.05E

35-03.00N 029-38.00E

35-30.00N 028-10.00E

Caution advised

2.- Cancel this message on 260001UTC FEB20.

### **0278/20 BLACK SEA**

1.- Maritime training on 24 FEB20 from 0500UTC to 1700UTC in area bounded by:

42-31N 030-09E

42-31N 031-30E

41-36N 031-30E

41-36N 030-09E

Caution advised.

2.- Cancel this message on 241800UTC FEB20.

### **0279/20 MEDITERRANEAN SEA**

1.- Naval exercises, 25 FEB20 from 1000UTC to 1100UTC, in area bounded by:

35-42N 033-00E

35-42N 033-05E

35-36N 033-00E

35-36N 033-05E

Caution advised.

2.- Cancel this message on 251200UTC FEB20

## VII

### **0280/20 MEDITERRANEAN SEA - TUNISIA**

- 1.- A trunk is adrift in vicinity of the following position: 36-30.4N 011-20.7E Dangerous to navigation.
- 2.- Cancel this message on 292359UTC FEB20

### **0281/20 BLACK SEA**

- 1.- Naval exercises, 26 FEB20 from 0700UTC to 1500UTC in area bounded by:  
42-18N 038-18E  
41-50N 038-18E  
41-50N 038-59E  
42-18N 038-59E  
Caution advised.
- 2.- Cancel this message on 26600UTC FEB20.

### **0282/20 SWEGEAN SEA**

- 1.- Torpedo exercise as follows:  
from 251500UTC to 260800UTC FEB20  
from 261500UTC to 270600UTC FEB20  
in area:  
Parallels 36-55N 37-12N  
Meridians 023-05E 023-20E
- 2.- Cancel this message on 270700UTC FEB20

### **0283/20 AEGEAN SEA**

- 1.- Gunnery exercise 25 FEB20 from 1100UTC to 1200UTC in area bounded by:  
38-56N 025-25E  
39-04N 025-42E  
39-15N 025-38E  
39-23N 025-08E  
39-09N 025-08E  
Caution advised.
- 2.- Cancel this message on 251300UTC FEB20.

### **0284/20 MEDITERRANEAN AND BLACK SEAS**

NAVAREA III Warnings in force on 25 FEB20 at 0600 UTC.

2019: 0029, 0278, 0537, 0726, 0859, 0886, 0978, 1111, 1343, 1372, 1373, 1374, 1375, 1457, 1477, 1478, 1494, 1495, 1496, 1497, 1498, 1499.  
2020: 0002, 0003, 0010, 0028, 0042, 0048, 0049, 0060, 0068, 0098, 0108, 0127, 0128, 0129, 0130, 0132, 0133, 0134, 0135, 0136, 0137, 0140, 0143, 0147, 0150, 0153, 0163, 0168, 0169, 0172, 0194, 0195, 0196, 0198, 0202, 0217, 0226, 0239, 0240, 0241, 0242, 0245, 0247, 0249, 0250, 0251, 0252, 0257, 0259, 0260, 0262, 0263, 0264, 0265, 0266, 0269, 0270, 0271, 0272, 0273, 0274, 0275, 0276, 0277, 0279, 0280, 0281, 0282, 0283, 0284.

- 1.- Only those less than 42 days old are daily broadcasted on SafetyNET at 1200 UTC and 2400 UTC.
- 2.- All NAVAREA III warnings in force are available on the web-site [www.armada.mde.es/ihm/](http://www.armada.mde.es/ihm/).
- 3.- New NAVAREA III warnings are also printed in the weekly edition of Spanish Notices to Mariners (section 5).
- 4.- Cancel this message on 022359 UTC MAR20.

## VII

### *Summary of drilling rigs updated to NAVAREA III 0284/20 warning*

#### *Adriatic Sea-Ionian Sea.*

<i>Unknown</i>	<i>40-50.0N</i>	<i>018-17.0E</i>
<i>Key Manhattan</i>	<i>42-55.5N</i>	<i>014-14.4E</i>
<i>Bonaccia</i>	<i>43-35.5N</i>	<i>014-21.5E</i>
<i>Steward</i>	<i>44-12.8N</i>	<i>012-46.5E</i>
<i>Annabella</i>	<i>44-13.7N</i>	<i>013-04.7E</i>
<i>Morena I</i>	<i>44-13.8N</i>	<i>012-28.9E</i>
<i>Ika-A</i>	<i>44-21.5N</i>	<i>013-29.3E</i>
<i>Ida-B</i>	<i>44-26.8N</i>	<i>013-29.1E</i>
<i>Armida I</i>	<i>44-28.5N</i>	<i>012-26.9E</i>
<i>Unknown</i>	<i>44-30.0N</i>	<i>013-00.0E</i>
<i>Irina</i>	<i>44-31.7N</i>	<i>013-22.8E</i>
<i>Ana</i>	<i>44-41.0N</i>	<i>013-16.1E</i>
<i>Ivana B</i>	<i>44-41.2N</i>	<i>013-13.1E</i>
<i>Vesna</i>	<i>44-41.2N</i>	<i>013-19.1E</i>
<i>Ivana E</i>	<i>44-44.7N</i>	<i>013-14.8E</i>
<i>Izabela South</i>	<i>44-57.5N</i>	<i>013-09.1E</i>
<i>Ocean King</i>	<i>44-58.5N</i>	<i>013-08.0E</i>
<i>Izabela North</i>	<i>44-58.8N</i>	<i>013-07.8E</i>

## VIII OBAVIJESTI *Information*

1. U veljači 2020. iz tiska je izašlo novo izdanje službene pomorske navigacijske publikacije Popis svjetala i signala za maglu, Jadransko more - istočna obala, 2020., čime se dosadašnje izdanje Popisa svjetala i signala za maglu, Jadransko more - istočna obala, 2017. stavlja izvan snage.

2. Tijekom travnja 2020. iz tiska izlazi novo izdanje karte PLAN 11 ZAPADNA OBALA ISTRE.

3. Tijekom ožujka 2020. iz tiska izlazi novo izdanje službene pomorske navigacijske publikacije Peljar za male brodove I. dio, Savudrijska vala (Piranski zaljev) - Virsko more, a tijekom travnja 2020. iz tiska izlazi novo izdanje službene pomorske navigacijske publikacije Peljar za male brodove II. dio, Sedmovraće - Rt Oštra.

Novim izdanjima Peljara za male brodove stavlja se izvan snage Peljar za male brodove I. dio, izdanje 2002. i Peljar za male brodove II. dio, izdanje 2003.

4. Do daljnjega na snazi ostaju Adriatic Sea Pilot I, Piranski zaljev - Virsko more, izdanje 2004. i Adriatic Sea Pilot II, Sedmovraće - Rt Oštra, izdanje 2004. Te će se publikacije održavati ispravcima objavljenima u odjeljku VIII OZP-a pod naslovom Obavijesti.


*Until further notice, current editions of Adriatic Sea Pilot I, Piranski zaljev - Virsko more (edition 2004), and Adriatic Sea Pilot II, Sedmovraće - Rt Oštra (edition 2004), remain in force. They will be kept up to date by corrections provided in NtM, section VIII Information, as corrections to Adriatic Sea Pilot I and II.*

5. Dana 31. siječnja 2020. stupio je na snagu Pravilnik o brodicama, čamcima i jahtama (NN 13/2020).

### Obavijesti za Male karte: *Information for Small Craft Charts:*

---


#### MK - 2 Uvala Sv. Martin: ispust

Ucrtati  spajajući pozicije:

A) 45° 15.15' N - 013° 36.00' E (kopno)

B) 45° 15.10' N - 013° 35.65' E (more)

#### *Sv. Martin bay: outfall*


Insert  by joining:

A) 45° 15.15' N - 013° 36.00' E (land)

B) 45° 15.10' N - 013° 35.65' E (sea)

---


#### MK - 2 Uvala Srgulje: ispust

Ucrtati  spajajući pozicije:

A) 45° 14.70' N - 013° 36.20' E (kopno)

B) 45° 14.65' N - 013° 36.10' E (more)

#### *Srgulje bay: outfall*


Insert  by joining:

A) 45° 14.70' N - 013° 36.20' E (land)


B) 45° 14.65' N - 013° 36.10' E (sea)

---

#### MK - 5 Rt Brestova: kartirana pozicija svjetla

Premjestiti  AIS i C Bl(2) 12s 40m 13M sa 45° 08.25' N - 014° 13.70' E na 45° 08.50' N - 014° 13.75' E.


#### *Rt Brestova: charted light position*

Amend  AIS and C Bl(2) 12s 40m 13M from 45° 08.25' N - 014° 13.70' E to 45° 08.50' N - 014° 13.75' E.

---






**MK - 10 Otok Pag, Paška vrata: ispust**Ucrtati  spajajući pozicije:




A) 44°28.55'N - 015°03.55'E (kopno)

B) 44°28.70'N - 015°03.60'E (more)

**Pag island, Paška vrata: outfall**Insert  by joining:


A) 44°28.55'N - 015°03.55'E (land)

B) 44°28.70'N - 015°03.60'E (sea)

**MK - 13 Otočić Ošljak: svjetlo**Ucrtati  i B Bl(3) na 44°04.6'N - 015°12.7'E.**Ošljak islet: light**Insert  and B Bl(3) in 44°04.6'N - 015°12.7'E.**MK-16, MK-18 OTOK BRAČ, Milna: ispust**Ucrtati  spajajući pozicije:


A) 43°20.6'N - 016°26.3'E (kopno)

B) 43°21.0'N - 016°25.2'E (more)

**BRAČ ISLAND, Milna: outfall**Insert  by joining:


A) 43°20.6'N - 016°26.3'E (land)

B) 43°21.0'N - 016°25.2'E (sea)

**MK - 18 OTOK BRAČ, Supetar: ispust**Ucrtati  spajajući pozicije:


A) 43°23.1'N - 016°33.8'E (kopno)

B) 43°23.4'N - 016°34.2'E (more)

**BRAČ ISLAND, Supetar: outfall**Insert  by joining:

A) 43°23.1'N - 016°33.8'E (land)

B) 43°23.4'N - 016°34.2'E (sea)

**MK - 18 OTOK BRAČ, Postira: ispust**Ucrtati  spajajući pozicije:


A) 43°22.7'N - 016°38.1'E (kopno)

B) 43°23.3'N - 016°38.2'E (more)

**BRAČ ISLAND, Postira: outfall**Insert  by joining:


A) 43°22.7'N - 016°38.1'E (land)

B) 43°23.3'N - 016°38.2'E (sea)

**MK-18, MK-20 OTOK BRAČ, Povelja: ispust**Ucrtati  spajajući pozicije:

A) 43°20.4'N - 016°50.3'E (kopno)

B) 43°20.9'N - 016°50.5'E (more)

**BRAČ ISLAND, Povelja: outfall**Insert  by joining:

A) 43°20.4'N - 016°50.3'E (land)

B) 43°20.9'N - 016°50.5'E (sea)



## VIII

---

**MK-18,MK-19,MK-20 OTOK BRAČ, Sumartin: ispust**

Ucrtati —•—•—•— spajajući pozicije:

A) 43°16.9'N - 016°52.9'E (kopno)

B) 43°16.7'N - 016°53.2'E (more)

***BRAČ ISLAND, Sumartin: outfall***

Insert —•—•—•— by joining:

A) 43°16.9'N - 016°52.9'E (land)

B) 43°16.7'N - 016°53.2'E (sea)

---





## OBRAZAC ZA OBAVIJESTI

### *Note for information*

Molimo pomorce da, koristeći ovaj standardni obrazac, obavijeste Nautički odjel Hrvatskog hidrografskog instituta o otkrivenim opasnostima za plovidbu, uočenim promjenama na pomoćnim navigacijskim sredstvima i predlože potrebne promjene na kartama i navigacijskim publikacijama.

*Mariners are requested to use this standard form to notify the Hydrographic Institute of the Republic of Croatia, Nautical Department, about discovered dangers to navigation, changes observed in aids to navigation, or corrections to charts and publications seen to be necessary.*

Mjesto:

Place: .....

Datum:

Date: .....

Ime pošiljatelja (ime broda):

Name of sender (Name of ship): .....

Adresa ili pozivni znak i zastava broda:

Address or ship's call sign and flag: .....

Predmet:

Subject: .....

Prava ili procijenjena pozicija:

True or approx. position: .....

Karta ili publikacija:


Chart or publication: .....

Posljednji primljeni Oglas za pomorce:

Latest "Oglas za pomorce" received: .....

Sadržaj obavijesti:

Details:



POTPIS:  
SIGNATURE: .....

Hrvatski hidrografski institut, Nautički odjel, Zrinsko-Frankopanska 161, 21000 Split, tel.: +385/0/21/308-845, 098233450, fax: +385/0/21/308-829, e-mail: naut@hhi.hr

*Hydrographic Institute of the Republic of Croatia, Nautical Department, Zrinsko-Frankopanska 161, 21000 Split, Croatia, tel: +385/0/21/308-845, 098233450, fax: +385/0/21/308-829, email: naut@hhi.hr*

**POPIS POMORSKIH KARATA I NAVIGACIJSKIH PUBLIKACIJA**  
*List of nautical charts and publication*

**POMORSKE KARTE / Charts**

**NAVIGACIJSKE KARTE**

*Nautical charts*

Karta pomorska 100-15  
Karta pomorska 100-16  
Karta pomorska 100-17  
Karta pomorska 100-18  
Karta pomorska 100-19  
Karta pomorska 100-20  
Karta pomorska 100-21  
Karta pomorska 100-22  
Karta pomorska 100-23  
Karta pomorska 100-24  
Karta pomorska 100-25  
Karta pomorska 100-26  
Karta pomorska 100-27  
Karta pomorska 100-28  
  
Karta pomorska 300-31  
Karta pomorska 300-32  
Karta pomorska 300-33  
Karta pomorska 300-34  
Karta pomorska 300-35  
Karta pomorska 300-36  
Karta pomorska 300-37  
  
Karta pomorska 11  
Karta pomorska 13  
Karta pomorska 14  
Karta pomorska 15  
Karta pomorska 16  
Karta pomorska 17  
Karta pomorska 18  
Karta pomorska 20  
Karta pomorska 22  
Karta pomorska 32  
Karta pomorska 37  
Karta pomorska 47  
Karta pomorska 50  
Karta pomorska 63  
Karta pomorska 83  
  
Karta pomorska 101  
Karta pomorska 102  
Karta pomorska 108/INT 301  
Karta pomorska 109/INT 302  
  
Karta pomorska INT 3410  
Karta pomorska INT 3412  
Karta pomorska INT 3414  
  
Karta pomorska 50-3  
Karta pomorska 50-4  
Karta pomorska 50-20  
  
Karta pomorska 512  
Karta pomorska 518  
Karta pomorska 525  
Karta pomorska 533  
Karta pomorska 534  
Karta pomorska 535

Komplet malih karata - 1. dio  
Komplet malih karata - 2. dio

**INFORMATIVNE  
I POMOĆNE KARTE**

*Thematic and auxiliary charts*

Tematska karta 950 VTS  
Informativna karta 101 INFO, 2012  
Karta batimetrijska B 100

Karta pomorska 10  
Karta pomorska 100-29  
Karta pomorska 100-30

Karta pomorska 151  
Karta pomorska 152  
Karta pomorska 153  
Karta pomorska 154  
Karta pomorska 155  
Karta pomorska 156  
Karta pomorska 157  
Karta pomorska 158  
Karta pomorska 159  
Karta pomorska 160  
Karta pomorska 161  
Karta pomorska 171  
Karta pomorska 172  
Karta pomorska 173  
Karta pomorska 174  
Karta pomorska 175  
Karta pomorska 176  
Karta pomorska 177  
Karta pomorska 178  
Karta pomorska 179

Karta pomorska 301  
Karta pomorska 302  
Karta pomorska 303

Karta pomorska 401  
Karta pomorska 402

Karta pomorska 501  
Karta pomorska 502

Karta pomorska 532  
Karta pomorska 536

**PUBLIKACIJE / Publications**

**PRIRUČNICI ZA PLOVIDBU**

*Navigational handbooks*

PELJAR I / Sailing Directions

Peljar I - Jadransko more - istočna obala, 2012.

POPIS SVJETALA I SIGNALA ZA MAGLU / List of lights and Fog Signals

Popis svjetala (PS) i signala za maglu - Jadransko more - istočna obala, 2020.

RADIOSLUŽBA / List of Radio Signals

Radioslužba za pomorce, 2017./2019.

KATALOG / Catalogue

Katalog pomorskih karata i publikacija, 2018.

**NAVIGACIJSKE PUBLIKACIJE**

*Nautical publications*

Znakovi i kratice na hrvatskim pomorskim kartama 2013.  
Pomorske oznake, IALA sustav  
Nautičke tablice, 2018.  
Nautički godišnjak 2020.  
Identifikator zvijezda, 1991.  
Tablice morskih mijena, Jadransko more - istočna obala 2020.

PELJAR ZA MALE BRODOVE / Leisure Products

Peljar za male brodove, prvi dio, Piranski zaljev - Virsko more 2002.  
Peljar za male brodove, drugi dio, Sedmovrača - Rt Oštra 2003.  
Portolano per piccole imbarcazioni I. parte  
Portolano per piccole imbarcazioni II. parte  
Adriatic sea pilot volume I.  
Adriatic sea pilot volume II.  
Adrianautikführer für kleine Schiffe I. Teil  
Adrianautikführer für kleine Schiffe II. Teil

**PUBLIKACIJE ZA AŽURIRANJE**

*Updating publications*

Oglas za pomorce - OZP  
Peljar I. - Jadransko more - istočna obala - Pregled ispravaka  
Popis svjetala i signala za maglu, 2020 - Pregled ispravaka  
Popis svjetala i signala za maglu, 2020 - Pregled privremenih (P)  
i (T) ispravaka  
Peljar za male brodove - prvi dio: Pregled ispravaka  
Peljar za male brodove - drugi dio: Pregled ispravaka  
Adriatic sea pilot volume I. - Summary of corrections  
Adriatic sea pilot volume II. - Summary of corrections

**PRODAJA KARATA I NAVIGACIJSKIH PUBLIKACIJA**  
*Sales of charts and nautical publications*

1. **MARINA STORES**, [www.marinastores.hr](http://www.marinastores.hr)
  - Marina Stores **Zagreb**, Cvjetna cesta 11, 10000 Zagreb, +385 (0)1 6183 342, +385 (0)1 6183 341, [zagreb@lalizas.com](mailto:zagreb@lalizas.com),
  - Marina Stores **Šibenik**, Obala dr. Franje Tuđmana 2, 22000 Šibenik, +385 (0)22 212268, +385 (0)22 212268, [sibenik@lalizas.com](mailto:sibenik@lalizas.com),
  - Marina Stores **Dubrovnik**, Na Skali 4, 20236 Mokošica-Dubrovnik, +385 (0)20 454073, +385 (0)20 454073, [dubrovnik@lalizas.com](mailto:dubrovnik@lalizas.com),
  - Marina Stores **Pula**, Riva 14, 52000 Pula, +385 (0)52 210904, +385 (0)52 210904, [pula@lalizas.com](mailto:pula@lalizas.com),
  - Marina Stores **Rijeka**, M. Barača 3, 51000 Rijeka, +385 (0)51 343173, +385 (0)51 343173, [rijeka@lalizas.com](mailto:rijeka@lalizas.com),
  - Marina Stores **Zadar**, Franka Lisice 91, 23000 Zadar, +385 (0)23 302147, +385 (0)23 302147, [zadar@lalizas.com](mailto:zadar@lalizas.com)
  - Marina Stores **Makarska**, Kralja Zvonimira 3, 21300 Makarska, +385 (0)21 679389, +385 (0)21 679389, [makarska@lalizas.com](mailto:makarska@lalizas.com)
  - Marina Stores **Dubrovnik**, Gruž, Obala Pape Ivana Pavla II 24, 20000 Dubrovnik, +385 (0)20 313063, +385 (0)20 313063, [gruz@lalizas.com](mailto:gruz@lalizas.com)
  - Marina Stores **Biograd na Moru**, Kralja Petra Svačića 14, 23210 Biograd na Moru, +385 (0)23 700866, +385 (0)23 700866, [biograd@lalizas.com](mailto:biograd@lalizas.com)
  - Marina Stores **Trogir**, Put Cumbrijana 22, 21220 Trogir, +385 (0)21 883031, +385 (0)21 883031, [trogir@lalizas.com](mailto:trogir@lalizas.com)
  - Marina Stores **Vodice**, Artina bb, 22211 Vodice, +385 (0)22 247544, +385 (0)22 247544, [vodice@lalizas.com](mailto:vodice@lalizas.com)
  - Marina Stores **Split**, Lovački put 1, 21000 Split, +385 (0)21 566683, +385 (0)21 566683, [split@lalizas.com](mailto:split@lalizas.com)
2. **DOMINOVIĆ**, Zagreb, Hrvatske bratske zajednice 4, zgrada NSK, 10001 Zagreb, +385 (0)1 6150 315, +385 (0)1 6130 111, [dominovic@dominovic.hr](mailto:dominovic@dominovic.hr), [www.hhi.hr/partner-webshop-dominovic](http://www.hhi.hr/partner-webshop-dominovic)
3. **INVENTING**, Zagreb, Palinovečka 19f, 10000 Zagreb, +385 (0)1 6523 921, +385 (0)1 6523 921, [inventing@zg.t-com.hr](mailto:inventing@zg.t-com.hr)
  - Bernwieser Seekarten + Flight Shop, Engerthstrasse 237/10, 1020 Wien, +431 9855166, +431 9829444, [bernwieser@bernwieser.at](mailto:bernwieser@bernwieser.at), [www.bernwieser.at](http://www.bernwieser.at)
4. **NAVIGATORE**, Poreč, Riva Amfora 7, Červar-Porat, 52440 Poreč Hrvatska, +385 (0)52 436663, +385 (0)52 436663
5. **AC NAUTIK e.U**, Anton Hubmann Platz 1, 8077 Gössendorf, +43 (0)676 3074163, [support@kuestenpatentkroatien.at](mailto:support@kuestenpatentkroatien.at), [www.kuestenpatentkroatien.at](http://www.kuestenpatentkroatien.at)
6. **ENCIKLOPEDIJA d.o.o.**, Visoka 8, 21000 Split
  - Prodavaonica Split, Dražanac 45, 21000 Split, +385 (0)21 398 406, [encinautika@gmail.com](mailto:encinautika@gmail.com)
7. **AURANI d.o.o.**, Banjol 101, 51280 Rab
  - Prodavaonica 1, Banjol 101, 51280 Rab, +385 (0)51 774 823, +385(0)51 725 450, [aurani@ri.t-com.hr](mailto:aurani@ri.t-com.hr)
  - Prodavaonica 2, Priko 40, 51550 Mali Lošinj, +385(0)51 233 399, +385(0)51 233 399, [aurani@ri.t-com.hr](mailto:aurani@ri.t-com.hr)
8. **DELALIJA TRGOVINA d.o.o.**, Petrovaradinska 5a, 10000 Zagreb, +385(0)1 3866 785, +385(0)98 299 880, [delalija-trgovina@zg.tcom.hr](mailto:delalija-trgovina@zg.tcom.hr), [www.delani.hr](http://www.delani.hr)
9. **GEOSUSTAVI**, Split, Gundulićeva 26, Dalma - Dobri, 21000 Split, +385 (0)21 582208, +385 (0)21 484556, [info@geosustavi.hr](mailto:info@geosustavi.hr), [www.geosustavi.hr](http://www.geosustavi.hr)

**Službene elektroničke pomorske navigacijske karte (ENC) Hrvatskog hidrografskog instituta dostupne su preko regionalnog koordinacijskog centra PRIMAR i njegove mreže ovlaštenih distributera [www.primar.org](http://www.primar.org)**

***Official electronic navigational charts (ENC) issued by the Hydrographic Institute of the Republic of Croatia are available through PRIMAR RENC (regional ENC coordinating centre) and its network of authorised distributors [www.primar.org](http://www.primar.org)***

**Publikacije Hrvatskog hidrografskog instituta prodaju isključivo ovlašteni distributeri.**  
***Charts and publications are sold by authorized sales agents only.***