



ISSN 0030-0713

SVEZAK 12

OGLAS ZA POMORCE

NOTICE TO MARINERS

**HRVATSKI HIDROGRAFSKI INSTITUT
SPLIT - HRVATSKA**

Prosinac / December 2014.

Oglasi / Notices: 1 - 40

"OGLAS ZA POMORCE" mjesečno je izdanje. Donosi obavijesti za ažuriranje pomorskih karata i navigacijskih publikacija Hrvatskog hidrografskog instituta za Jadransko more, Jonsko more i Malteške otoke.

"OGLAS ZA POMORCE" is a monthly edition. Contains information for keeping up-to-date Croatian charts and nautical publications for Adriatic Sea, Ionian Sea and Maltese Islands.

SADRŽAJ - CONTENTS

- I.** UVODNA OBJAŠNENJA, PREGLED ISPRAVAKA
Explanatory Notes, Index of Corrections
- II.** ISPRAVCI KARATA
Corrections to Charts
- III.** ISPRAVCI PELJARA
Corrections to Sailing Directions
- IV.** ISPRAVCI POPISA SVJETALA
Corrections to List of Lights
- V.** ISPRAVCI RADIOSLUŽBE
Corrections to Radio Service
- VI.** ISPRAVCI KATALOGA
Corrections to Catalogue
- VII.** NAVIGACIJSKI RADIOOGLASI
Reprints of Radio Navigational Warnings
- VIII.** OBAVIJESTI
Information

O svim promjenama važnima za sigurnost plovidbe molimo obavijestiti: HRVATSKI HIDROGRAFSKI INSTITUT, Nautički odjel, Zrinsko-Frankopanska 161, 21000 Split Tel.: +385/0/21/308-845, 098233450, Fax: 021/347-208, E-mail: naut@hhi.hr, www.hhi.hr / Tiskani formular je sastavni dio Oglasa.

For all changes important for the safety of navigation please notify: HYDROGRAPHIC INSTITUTE OF THE REPUBLIC OF CROATIA Nautical Department, Zrinsko-Frankopanska 161, 21000 Split, Croatia, Tel.: +385/0/21/308-845, 098233450, Fax: 021/347-208, E-mail: naut@hhi.hr, www.hhi.hr

The form, which is convenient for sending a report, is given at the end of this issue.

Godišnja pretplata / Annual Subscription: 330,00 kn

v.d. RAVNATELJA
doc.dr.sc. Nenad Leder

I

Uvodna objašnjenja *Explanatory Notes*

RADIOOGLASE za istočni dio Jadrana svakodnevno odašiljaju hrvatske obalne radiopostaje.

RADIO NAVIGATIONAL WARNINGS for east Adriatic coast are broadcasted daily by Croatian coastal radio stations.

DUBINE I VISINE određene su u metrima. Dubine se odnose na srednju razinu nižih niskih voda živih morskih mijena, a visine na srednju morsku razinu.

DEPTHS are in meters and are reduced to Chart Datum which is Mean Lower Low Water Springs.

HEIGHTS are above Mean Sea Level.

SEKTORI VIDLJIVOSTI svjetala i pokriveni smjerovi imaju vrijednost more-kopno (otok), ako nije drugačije naglašeno. Daljina vidljivosti svjetala izrađena je u nautičkim miljama za visinu motriteljeva oka (5m).

SECTORS OF LIGHTS. The limits of sectors and areas of visibility, and the alignment of direction lights and leading lights are given as seen from seaward. Range in nautical miles is given for the height of eye of the observer - 5 metres.

Svi oglasi za ispravak karata iz prethodne godine objavljuju se u OZP za siječanj tekuće godine.

All Notices for correction to charts of previous year are printed in January issue of the current year.

OZP	Oglas za pomorce	- Notices to Mariners
PS	Popis svjetala i signala za maglu	- List of Lights
RS	Radioslužba za pomorce	- Radio Service
RO	radiooglas	- Radio warnings
M	nautička milja	- Nautical mile
AN		- Avvisi ai Naviganti
ANM		- Admiralty Notices to Mariners
L/L		- Admiralty List of Lights
(P)	prethodni oglasi	- Preliminary Notices
(T)	privremeni oglasi	- Temporary Notices
HHI	Hrvatski hidrografski institut	- Hydrographic Institute of the Republic of Croatia
MK	male karte	

I
Pregled ispravaka
Index of corrections


Karte <i>Charts</i>	Oglas broj <i>Notices No.</i>	Publikacije <i>Publications</i>	Oglas broj <i>Notice No.</i>
- 300-31	1, 2, 3, 4, 5, 6, 10	Peljar I	18
- 300-32	7, 12		
- 300-33	9	Peljar za male brodove:	
- 300-34	9	- I dio	19
		- II dio	Nema ispravaka - <i>Nil</i>
- INT 3410	1, 2, 3, 4, 5, 6, 11		
- INT 3412	7, 8, 9	Popis svjetala i signala za maglu	20, 21, 22, 23, 24, 25, 26, 27, 28, 29, 30, 31, 32
- 101	1, 2, 4, 9, 13		
- 151	1, 2, 3, 4, 5	Radioslužba za pomorce	33, 34
- 152	6		
- 153	7, 8, 9, 14	Ispravci Kataloga	35, 36, 37, 38, 39, 40
- 100-15	1, 2		
- 100-16	2, 3, 4, 5		
- 100-18	5, 16, 17		
- 100-19	6		
- 100-21	7, 8		
- 100-24	9		
- 100-25	9		
- 100-26	15		
- 100-27	9		
- 50-3	3, 4, 5		
- Plan 11	1		
- Plan 533	8		

II

ISPRAVCI KARATA *Corrections to Charts*

JADRANSKO MORE - *ADRIATIC SEA* HRVATSKA - *CROATIA*


1 - 12/14 Istra, Rt Savudrija: AIS

Ucrtati  AIS na 45°29.4'N - 013°29.5'E

- za plan 11 na 45°29.4'N - 013°29.7'E

- za kartu 100-15 na 45°29.4'N - 013°29.2'E

Istra, Rt Savudrija: AIS


Insert  AIS in 45°29.4'N - 013°29.5'E

- for plan 11 in 45°29.4'N - 013°29.7'E

- for chart 100-15 in 45°29.4'N - 013°29.2'E


Karte (posljednji ispravak) - *Chart (Last correction)*: Plan 11 Piranski zaljev (8-10/14); 151(8-10/14); 300-31(8-10/14); 100-15(8-10/14); 101(1-12/13); INT 3410(8-10/14).

2 - 12/14 Istra, Hrid Sv. Ivan na pučini: AIS

Ucrtati  AIS na 45°02.6'N - 013°37.1'E

- za kartu 100-15 na 45°02.6'N - 013°36.8'E


Istra, Hrid Sv. Ivan na pučini: AIS

Insert  AIS in 45°02.6'N - 013°37.1'E


- for chart 100-15 in 45°02.6'N - 013°36.8'E

Karte (posljednji ispravak) - *Chart (Last correction)*: 151(1-12/14); 300-31(1-12/14); 100-15(1-12/14); 100-16(7-7/14); 101(1-12/14); INT 3410(1-12/14).

3 - 12/14 Istra, Rt Kumpar: AIS

Ucrtati  AIS na 44°53.2'N - 013°47.7'E

Istra, Rt Kumpar: AIS

Insert  AIS in 44°53.2'N - 013°47.7'E

Karte (posljednji ispravak) - *Chart (Last correction)*: 151(2-12/14); 300-31(2-12/14); 100-16 Plan PULA(2-12/14); 50-3(1-4/14); INT 3410(2-12/14).

4 - 12/14 Istra, Hrid Porer: AIS


Upisati AIS na 44°45.5'N - 013°53.8'E

Istra, Hrid Porer: AIS


Insert AIS in 44°45.5'N - 013°53.8'E

Karte (posljednji ispravak) - *Chart (Last correction)*: 151(3-12/14); 300-31(3-12/14); 100-16(3-12/14); 50-3(3-12/14); 101(2-12/14); INT 3410(3-12/14).

5 - 12/14 Otok Cres, Hrid Zaglav: AIS


Ucrtati  AIS na 44°55.3'N - 014°17.6'E

Otok Cres, Hrid Zaglav: AIS


Insert  AIS in 44°55.3'N - 014°17.6'E

Karte (posljednji ispravak) - *Chart (Last correction)*: 151(4-12/14); 300-31(4-12/14); 100-18(7-7/14); 100-16(4-12/14); 50-3(4-12/14); INT 3410(4-12/14).

6 - 12/14 Otok Vir: AIS


Ucrtati  AIS na 44°18.2'N - 015°01.9'E

Otok Vir: AIS


Insert  AIS in 44°18.2'N - 015°01.9'E

Karte (posljednji ispravak) - *Chart (Last correction)*: 152(1-10/13); 300-31(5-12/14); 100-19(8-7/14); INT 3410(5-12/14).

7 - 12/14 Otok Zlarin, Rt Rat: AIS


Ucrtati  AIS na 43°39.7'N - 015°52.5'E

Otok Zlarin, Rt Rat: AIS


Insert  AIS in 43°39.7'N - 015°52.5'E

Karte (posljednji ispravak) - Chart (Last correction): 153 Plan Južni ulaz u Šibenski kanal (4-9/14); 300-32(7-4/13); 100-21(4-8/14); INT 3412(4-9/13).

8 - 12/14 Luka Šibenik, Rt Jadrija: AIS


Ucrtati  AIS na 43°43.3'N - 015°51.3'E

Luka Šibenik, Rt Jadrija: AIS


Insert  AIS in 43°43.3'N - 015°51.3'E

Karte (posljednji ispravak) - Chart (Last correction): Plan 533(3-2/14); 153(7-12/14); 100-21(7-12/14); INT 3412(7-12/14).

9 - 12/14 Otočić Glavat: AIS

Ucrtati  AIS na 42°45.9'N - 017°09.0'E




Otočić Glavat: AIS


Insert  AIS in 42°45.9'N - 017°09.0'E


Karte (posljednji ispravak) - Chart (Last correction): 153(8-12/14); 300-34(4-9/14); 300-33(4-9/14); 100-27(4-9/14); 100-25(4-9/14); 100-24(4-9/14); 101(4-12/14); INT 3412(8-12/14).

10 - 12/14 Jadransko more: ejevovodi, platforme


1. Promijeniti  u  od  ANNAMARIA A na 44°21.8'N - 013°22.8'E do  ANNAMARIA B na 44°19.4'N - 013°24.7'E




2. Prekrižiti  od  ANNAMARIA A na 44°21.8'N - 013°22.8'E do  IKA A na 44°21.8'N - 013°29.8'E


3. Ucrtati  spajanjem pozicija:


a) 44°21.8'N - 013°22.8'E ( ANNAMARIA A)

b) 44°22.0'N - 013°23.9'E

c) 44°21.8'N - 013°29.8'E ( IKA A)


4. Prekrižiti  od  IKA JZ na 44°16.6'N - 013°34.7'E do  IKA A na 44°21.8'N - 013°29.8'E

5. Ucrtati  spajanjem pozicija:

a) 44°16.6'N - 013°34.7'E ( IKA JZ)

b) 44°17.5'N - 013°34.1'E

c) 44°20.8'N - 013°30.4'E

d) 44°21.8'N - 013°29.8'E ( IKA A)




6. Promijeniti  u  od  IKA A na 44°21.8'N - 013°29.8'E do  IKA B na 44°24.3'N - 013°26.6'E


7. Promijeniti  u  od  IKA A na 44°21.8'N - 013°29.8'E do  IDA C na 44°27.7'N - 013°30.5'E


8. Promijeniti  u  od  MARICA na 44°04.3'N - 014°00.6'E do  BARBARA C-T na 44°04.6'N - 013°47.1'E

Adriatic Sea: pipelines, rigs


1. Amend  to  from  ANNAMARIA A in 44°21.8'N - 013°22.8'E to  ANNAMARIA B in 44°19.4'N - 013°24.7'E




2. Delete  from  ANNAMARIA A in 44°21.8'N - 013°22.8'E to  IKA A in 44°21.8'N - 013°29.8'E

3. Insert  by joining positions:


a) 44°21.8'N - 013°22.8'E ( ANNAMARIA A)

b) 44°22.0'N - 013°23.9'E

c) 44°21.8'N - 013°29.8'E ( IKA A)


4. Delete  from  IKA JZ in 44°16.6'N - 013°34.7'E to  IKA A in 44°21.8'N - 013°29.8'E

5. Insert  by joining positions:

a) 44°16.6'N - 013°34.7'E ( IKA JZ)

b) 44°17.5'N - 013°34.1'E

c) 44°20.8'N - 013°30.4'E

d) 44°21.8'N - 013°29.8'E ( IKA A)

























6. Amend  to  from  IKA A in 44°21.8'N - 013°29.8'E to  IKA B in 44°24.3'N - 013°26.6'E

7. Amend  to  from  IKA A in 44°21.8'N - 013°29.8'E to  IDA C in 44°27.7'N - 013°30.5'E

























8. Amend  to  from  MARICA in 44°04.3'N - 014°00.6'E to  BARBARA C-T in 44°04.6'N - 013°47.1'E

Karta (posljednji ispravak) - Chart (Last correction): 300-31(6-12/14).









11 - 12/14 Jadransko more: cjevovodi, platforme

1. Promijeniti  u  od  ANNAMARIA A na 44°21.8'N - 013°22.8'E do  ANNAMARIA B na 44°19.4'N - 013°24.7'E
2. Prekrižiti  od  ANNAMARIA A na 44°21.8'N - 013°22.8'E do  IKA A na 44°21.8'N - 013°29.8'E
3. Ucrtati  spajanjem pozicija:
 - a) 44°21.8'N - 013°22.8'E ( ANNAMARIA A)
 - b) 44°22.0'N - 013°23.9'E
 - c) 44°21.8'N - 013°29.8'E ( IKA A)
4. Prekrižiti  od  IKA JZ na 44°16.6'N - 013°34.7'E do  IKA A na 44°21.8'N - 013°29.8'E
5. Ucrtati  spajanjem pozicija:
 - a) 44°16.6'N - 013°34.7'E ( IKA JZ)
 - b) 44°17.5'N - 013°34.1'E
 - c) 44°20.8'N - 013°30.4'E
 - d) 44°21.8'N - 013°29.8'E ( IKA A)
6. Promijeniti  u  od  IKA A na 44°21.8'N - 013°29.8'E do  IKA B na 44°24.3'N - 013°26.6'E
7. Promijeniti  u  od  IKA A na 44°21.8'N - 013°29.8'E do  IDA C na 44°27.7'N - 013°30.5'E









Adriatic Sea: pipelines, rigs

1. Amend  to  from  ANNAMARIA A in 44°21.8'N - 013°22.8'E to  ANNAMARIA B in 44°19.4'N - 013°24.7'E
 2. Delete  from  ANNAMARIA A in 44°21.8'N - 013°22.8'E to  IKA A in 44°21.8'N - 013°29.8'E
 3. Insert  by joining positions:
 - a) 44°21.8'N - 013°22.8'E ( ANNAMARIA A)
 - b) 44°22.0'N - 013°23.9'E
 - c) 44°21.8'N - 013°29.8'E ( IKA A)
 4. Delete  from  IKA JZ in 44°16.6'N - 013°34.7'E to  IKA A in 44°21.8'N - 013°29.8'E
 5. Insert  by joining positions:
 - a) 44°16.6'N - 013°34.7'E ( IKA JZ)
 - b) 44°17.5'N - 013°34.1'E
 - c) 44°20.8'N - 013°30.4'E
 - d) 44°21.8'N - 013°29.8'E ( IKA A)
 6. Amend  to  from  IKA A in 44°21.8'N - 013°29.8'E to  IKA B in 44°24.3'N - 013°26.6'E
 7. Amend  to  from  IKA A in 44°21.8'N - 013°29.8'E to  IDA C in 44°27.7'N - 013°30.5'E
- Karta (posljednji ispravak) - Chart (Last correction): INT 3410(6-12/14)

12 - 12/14 Jadransko more: cjevovodi, platforme





























1. Promijeniti  u  od  MARICA na 44°04.3'N - 014°00.6'E do  BARBARA C-T na 44°04.6'N - 013°47.1'E
2. Promijeniti  u  od  KATARINA na 43°59.4'N - 014°06.5'E do  MARICA na 44°04.3'N - 014°00.6'E

Adriatic Sea: pipelines, rigs





























1. Amend  to  from  MARICA in 44°04.3'N - 014°00.6'E to  BARBARA C-T in 44°04.6'N - 013°47.1'E
2. Amend  to  from  KATARINA in 43°59.4'N - 014°06.5'E to  MARICA in 44°04.3'N - 014°00.6'E

Karta (posljednji ispravak) - Chart (Last correction): 300-32(7-12/14).

13 - 12/14 Jadransko more: cjevovodi, platforme


1. Promijeniti  u  od  ANNAMARIA A na 44°21.8'N - 013°22.8'E do  ANNAMARIA B na 44°19.4'N - 013°24.7'E
2. Promijeniti  u  od  ANAMARIA A na 44°21.8'N - 013°22.8'E do  IKA A na 44°21.8'N - 013°29.8'E
3. Promijeniti  u  od  IKA JZ na 44°16.6'N - 013°34.7'E do  IKA A na 44°21.8'N - 013°29.8'E
4. Promijeniti  u  od  IKA A na 44°21.8'N - 013°29.8'E do  IKA B na 44°24.3'N - 013°26.6'E
5. Promijeniti  u  od  IKA A na 44°21.8'N - 013°29.8'E do  IDA C na 44°27.7'N - 013°30.5'E
6. Promijeniti  u  od  MARICA na 44°04.3'N - 014°00.6'E do  BARBARA C-T na 44°04.6'N - 013°47.1'E
7. Promijeniti  u  od  KATARINA na 43°59.4'N - 014°06.5'E do  MARICA na 44°04.3'N - 014°00.6'E

Adriatic Sea : pipelines, rigs


1. Amend  to  from  ANNAMARIA A in 44°21.8'N - 013°22.8'E to  ANNAMARIA B in 44°19.4'N - 013°24.7'E
2. Amend  to  from  ANAMARIA A in 44°21.8'N - 013°22.8'E to  IKA A in 44°21.8'N - 013°29.8'E
3. Amend  to  from  IKA JZ na 44°16.6'N - 013°34.7'E to  IKA A na 44°21.8'N - 013°29.8'E
4. Amend  to  from  IKA A in 44°21.8'N - 013°29.8'E to  IKA B in 44°24.3'N - 013°26.6'E
5. Amend  to  from  IKA A in 44°21.8'N - 013°29.8'E to  IDA C in 44°27.7'N - 013°30.5'E
6. Amend  to  from  MARICA in 44°04.3'N - 014°00.6'E to  BARBARA C-T in 44°04.6'N - 013°47.1'E
7. Amend  to  from  KATARINA in 43°59.4'N - 014°06.5'E to  MARICA in 44°04.3'N - 014°00.6'E

Karta (posljednji ispravak) - Chart (Last correction): 101(9-12/14).

14 - 12/14 Krilo, glava lukobrana: svjetlo, karakteristika, sektor

1. Prekrižiti  karakteristiku svjetla CZ Bl 3s 6m 2M i sektor na 43°27.6'N - 016°36.1'E
2. Prekrižiti granice sektora svjetla pod 1, lukove i nazive: Zeleno, Crveno

Krilo, breakwater head: light, characteristic, sector


1. Delete  CZ Bl 3s 6m 2M and sector in 43°27.6'N - 016°36.1'E
2. Delete limits of the obscured sector of the light position ad. 1, and arch semi diameter and name: Zeleno, Crveno

Karte (posljednji ispravak) - Charts (Last correction): 153(9-12/14).

15 - 12/14 Dugi rat, glava pristana: svjetlo, karakteristika


- Prekrižiti  i karakteristiku svjetla Z Bl(2) 5s 7m 3M na 43°26.5'N - 016°38.6'E

Dugi rat, glava pristana: light, characteristic


- Delete  Z Bl(2) 5s 7m 3M in 43°26.5'N - 016°38.6'E

Karte (posljednji ispravak) - Charts (Last correction): 100-26(15-11/14).

16 - 12/14 Rab, Hrid Kaštelina: novo svjetlo, karakteristika, sektor potamnjenja

1. Ucrtati  na 44°49'13"N - 014°45'30"E i upisati: B Bl 5s 7m 3M
2. Na poziciju pod 1. ucrtati granice sektora potamnjenja 112° i 220° duljine 3000 metara, međusobno ih spojiti u smjeru kretanja kazaljke na satu lukom polumjera 2000 metara i na luku napisati: Pot

Rab, Hrid Kaštelina: new light, characteristic, obscured sector

1. Insert  in 44°49'13"N - 014°45'30"E and light description B Bl 5s 7m 3M
2. To light position ad 1. plot limits of obscured sector 112° and 220° line length 3000 meters, connect limits of sector with arch semi diameter 2000 meters and insert: Pot

Karte (posljednji ispravak) - Charts (Last correction): 100-18(5-12/14).

17 - 12/14 Rab, Lučica San Marino: novo svjetlo, karakteristika, sektor potamnjenja

1. Ucertati ★ na 44°49'23"N - 014°45'06"E i upisati: Z Bl 3s 5m 1M

2. Na poziciju pod 1. ucertati granice sektora potamnjenja 340° i 310° duljine 3000 metara, međusobno ih spojiti u smjeru kretanja kazaljke na satu lukom polumjera 2000 metara i na luku napisati: Pot

Rab, Lučica San Marino: new light, characteristic, obscured sector

1. Insert ★ in 44°49'23"N - 014°45'06" and light description Z Bl 3s 5m 1M

2. To light position ad 1. plot limits of obscured sector 340° and 310° line length 3000 metres, connect limits of sector with arch semi diameter 2000 meters and insert: Pot.

Karte (posljednji ispravak) - *Charts (Last correction):* 100-18(16-12/14).

III

ISPRAVCI PELJARA *Corrections to Sailing Directions*

PELJAR I - JADRANSKO MORE - ISTOČNA OBALA Izdanje - *Edition 2012.*

18 - 12/14 Uvala Crnika: svjetleća oznaka

Redak 22, dodati:

stoji: ...Zgrade hotelskog naselja.

treba: ...Zgrade hotelskog naselja, svjetlo na glavi gata u lučici San Marino - zeleni stup, svjetlo na hridi Kaštelina - bijeli stup na bloku u moru.
str. 116

III

PELJAR ZA MALE BRODOVE - I DIO *(Adriatic Sea Pilot - Volume I)* Izdanje - *Edition 2002*

19 - 12/14 CRNIKA, uvala: ORIJENTACIJA

ORIJENTACIJA, promijeniti:

stoji: ...Zgrade hotelskog naselja.

treba: ...Zgrade hotelskog naselja, svjetlo na glavi gata u lučici San Marino - zeleni stup, svjetlo na hridi Kaštelina - bijeli stup na bloku u moru.
str. 178

III

PELJAR ZA MALE BRODOVE - II DIO *(Adriatic Sea Pilot - Volume II)* Izdanje - *Edition 2003*

Nema ispravaka - *Nil*

IV
ISPRAVCI POPISA SVJETALA
Corrections to List of Lights

POPIS SVJETALA I SIGNALA ZA MAGLU
Izdanje - Edition 2014

20 - 12/14							
75	Rt Savudrija	45 29.4	Fl(3) W 15s	36	30	Kamena kula s galerijom i sivom kupolom, 29m	(0,5+3,2;0,5+3,3;0,5+7)s
E2642	--	13 29.5	Siren 42s 2M		Rez. svjetlo 12M (4+4;4+30)s AIS
21 - 12/14							
104	Hrid Sv. Ivan na pučini	45 02.6	Fl(2) W 10s	23	24	Kamena kula uz kuću, 15m	(0,5+2,5;0,5+6,5)s
E2690	--	13 37.1	Siren 30s 2M		Rez. svjetlo 12M (4+26)s AIS
22 - 12/14							
115	- Rt Kumpar, glava lukobrana	44 53.2	Fl G 3s	9	6	Zelena kula sa stupom i galerijom, 5m	(0,3+2,7)s
E2720	--	13 47.7					AIS
23 - 12/14							
125	Hrid Porer	44 45.5	Fl(3) W 15s	35	25	Kamena kula nad stambenom kućom, 31m	(2(0,3+2,7);0,3+8,7)s
E2738	--	13 53.8	Siren(2) 42s 2M				Vid 255-147 (252) Racon: Mo (M) 120s 20M Rez. svjetlo 12M (4+4;4+30)s AIS
24 - 12/14							
156	- Hrid Zaglav	44 55.3	Fl(3) W 15s	20	10	Četverokutna kamena kula s galerijom na kući, 15m	(2(0,5+2);0,5+9,5)s
E2764	--	14 17.6					AIS
25 - 12/14							
279	- Glava gata	45 07.5	Fl R 3s	7	2	Crvena kula sa stupom i galerijom, 5m	(0,5+2,5)s
E2914	--	14 47.4					
26 - 12/14							
298,4	Hrid Kaštelina	44 49.2	Fl W 5s	7	3	Bijeli stup na bloku u moru	(0,5+4,5)s
	--	14 45.5					Pot 112-220 (108)
27 - 12/14							
298,6	Lučica San Marino, glava gata	44 49.4	Fl G 3s	5	1	Zeleni stup na gatu	(0,5+2,5)s
	--	14 45.1					Pot 340-310 (030)
28 - 12/14							
333	Otok Vir	44 18.2	Fl W 10s	21	11	Kamena kula s galerijom uz kuću, 21m	(1+9)s
E3081	--	15 01.9					Vid 315-163 (208) AIS
29 - 12/14							
429	Otočić Planac	43 56.3	Fl R 3s	7	3	Crvena kula sa stupom i galerijom, 5m	(0,5+2,5)s
E3184	--	15 26.0					Vid 051-321 (270)
30 - 12/14							
478	Otok Zlarin, Rt Rat	43 39.7	Fl(2) W 5s	12	6	Četverokutna kamena kula, 8m	(0,5+1;0,5+3)s
E3275	--	15 52.5					Vid 180-045 (225) AIS

IV

31 - 12/14							
481	- Rt Jadrija	43 43.3	Fl(2) R 6s	11	9	Kamena kula s galerijom uz kuću signalne postaje, 12m	(0,5+1;0,5+4)s Vid 160-098 (298)
E3248		15 51.3					Rez. svetlo 6M (4+2;4+10)s, Sig st AIS
--		..	Nauto 20s				
32 - 12/14							
690	- Otočić Glavat	42 45.9	Fl(5) W 30s	45	22	Kamena kula nad stambenom kućom, 19m	(4(0,36+3,4);0,36+14,6)s Vid 120-070 (310)
E3554		17 09.0					Rez. svetlo 12M AIS

V

ISPRAVCI RADIOSLUŽBE
Corrections to Radio Service
RADIOSLUŽBA
Izdanje - Edition 2012

33 - 12/14 NADZOR I UPRAVLJANJE POMORSKIM PROMETOM - VTS HRVATSKA VESSEL TRAFFIC SERVICE - CROATIA

Vidi prilog / See attachment.

Str. 28

34 - 12/14 Automatski identifikacijski sustav (AIS)

Automatski identifikacijski sustav (AIS) Type 1 - AtoN Station uspostavljen je na sljedećim svjetionicima:

Ime stanice <i>Station name</i>	Pozicija <i>Position</i>	MMSI <i>MMSI</i>	Detalji usluge <i>Service Details</i>	Status <i>Status</i>	Vrsta poruke <i>TransmittedMessageType</i>
Otočić Grujica	45°29.4'N - 013°29.5'E	992381250	Svjetlo bez sektora <i>Light without sectors</i>	U uporabi <i>In service</i>	AtoN izvješće (poruka 21) <i>AtoN report (message21)</i>
Hrid Sv. Ivan na pučini	45°02.6'N - 013°37.1'E	992381110	Svjetlo bez sektora <i>Light without sectors</i>	U uporabi <i>In service</i>	AtoN izvješće (poruka 21) <i>AtoN report (message21)</i>
Rt Kumpar, glava lukobrana	44°53.2'N - 013°47.7'E	992381220	Svjetlo bez sektora <i>Light without sectors</i>	U uporabi <i>In service</i>	AtoN izvješće (poruka 21) <i>AtoN report (message21)</i>
Hrid Porer	44°45.5'N - 013°53.8'E	992381100	Svjetlo sa sektorom <i>Light with sector</i>	U uporabi <i>In service</i>	AtoN izvješće (poruka 21) <i>AtoN report (message21)</i>
Hrid Zaglav	44°55.3'N - 014°17.6'E	992381120	Svjetlo bez sektora <i>Light without sectors</i>	U uporabi <i>In service</i>	AtoN izvješće (poruka 21) <i>AtoN report (message21)</i>
Otok Vir	44°18.2'N - 015°01.9'E	992381200	Svjetlo sa sektorom <i>Light with sector</i>	U uporabi <i>In service</i>	AtoN izvješće (poruka 21) <i>AtoN report (message21)</i>
Otok Zlarin, Rt Rat	43°39.7'N - 015°52.5'E	992381230	Svjetlo sa sektorom <i>Light with sector</i>	U uporabi <i>In service</i>	AtoN izvješće (poruka 21) <i>AtoN report (message21)</i>
Rt Jadrija	43° 43.3'N - 015°51.3'E	992381210	Svjetlo sa sektorom <i>Light with sector</i>	U uporabi <i>In service</i>	AtoN izvješće (poruka 21) <i>AtoN report (message21)</i>
Otočić Glavat	42°45.9'N - 017°09.0'E	992381070	Svjetlo sa sektorom <i>Light with sector</i>	U uporabi <i>In service</i>	AtoN izvješće (poruka 21) <i>AtoN report (message21)</i>

Str. 32

VI

ISPRAVCI KATALOGA *Corrections to Catalogue*

KATALOG POMORSKIH KARATA I NAUTIČKIH PUBLIKACIJA Izdanje - *Edition 2013*

35 - 12/14 POMORSKE KARTE: novi navod

Poslije navoda **Prilazne karte i planovi** dodati navod: **Tematske karte** su posebne karte koje se koriste uz navigacijske karte.

Thematic charts are special charts to be used with Nautical charts.

str. 6

36 - 12/14 POPIS POMORSKIH KARATA: novi navod

Poslije navoda **Prilazne karte i planovi** dodati navod:

TEMATSKE KARTE

THEMATIC CHARTS

Broj karte	Str.	Naziv karte
<i>Chart No</i>	<i>Page</i>	<i>Chart title</i>

str. 13

37 - 12/14 Karta 950 VTS, Hrvatska služba nadzora i upravljanja pomorskim prometom: prvo izdanje

U poglavlju TEMATSKE KARTE, pod broj karte upisati: 950 VTS; pod stranica upisati: 27, pod naziv karte upisati: Hrvatska služba nadzora i upravljanja pomorskim prometom.

str. 13

38 - 12/14 Karta 100-20, Plan Luka Gaženica: prvo izdanje

U poglavlju OBALNE KARTE, za kartu 100-20 Dugi Otok-Zadar, pod naziv karte upisati: Luka Gaženica, mjerilo 1:10 000 prvo izdanje 2014.

str. 17

39 - 12/14 TEMATSKE KARTE: novi navod

Poslije navoda **PRILAZNE KARTE I PLANOVI** dodati navod:

TEMATSKE KARTE

Broj karte	Str.	Naziv karte ili plana	Mjerilo 1: Prvo izdanje	Novo izdanje	Nova Naklada	Format
<i>Chart No</i>	<i>Page</i>	<i>Chart title</i>	<i>Scale 1: First Edition</i>	<i>New Edition</i>	<i>Reprint</i>	

str. 27

40 - 12/14 Karta 950 VTS, Hrvatska služba nadzora i upravljanja pomorskim prometom: prvo izdanje

U poglavlju TEMATSKE KARTE, pod broj karte upisati: 950 VTS; pod naziv karte upisati: Hrvatska služba nadzora i upravljanja pomorskim prometom; pod mjerilo upisati: 1:950 000; pod prvo izdanje upisati: 12/2014; pod format upisati: B1.

str. 27

VII
NAVIGACIJSKI RADIOOGLASI
RADIO NAVIGATIONAL WARNINGS

RADIOOGLASI na snazi 22. prosinca 2014. u 1000 LT (0800 UTC)

2014. godina:

- 0275 Podrtina na približno 44°19.1'N - 015°15.6'E (trajektno pristanište Medvida).
Zabranjeno uplovljenje i pristajanje na trajektnom pristaništu.
- 0274 Do daljnega, podvodni radovi na lukobranu u Gradskoj luci Split. Ploviti oprezno i smanjenom brzinom.
- 0273 Do daljnega, podvodni radovi u luci Novigrad. Ploviti oprezno.
- 0266 Lučica San Marino, svjetlo na 44°49.36'N - 014°44.82'E postavljeno. Karakteristika Z Bl 3 sekunde 5 metara 1 milja.
- 0265 Rapski kanal, hrid Kaštelina, svjetleća oznaka na 44°49.20'N - 014°45.22'E postavljena. Karakteristika B Bl 5 sekunde 7 metara 3 milje.
- 0264 Od 12. prosinca 2014. do 31. siječnja 2015. postavljena plutajuća mreža na spojnici rt Kras - rt Poduliki (Tarska vala).
Ploviti oprezno.
- 0261 Do 20. siječnja 2015. podvodni radovi na 44°32'15"N - 014°28'43"E i 44°32'36"N - 014°29'10"E. Ploviti oprezno.
- 0260 Rt Kobila, svjetlo PS 526/E3444 na 42°59.2'N - 016°01.5'E, domet svjetla privremeno smanjen na 7 milja.
- 0259 Rt Stupišće, svjetlo PS 525/E3443 na 43°00.4'N - 016°04.3'E, domet svjetla privremeno smanjen na 7 milja.
- 0254 Istra, W obala (od rta Savudrija do hridi Porer) plutaju balvani koji predstavljaju opasnost. Ploviti oprezno i smanjenom brzinom.
- 0250 Na 45°26.1'N - 013°31.3'E (Luka Umag) vidljiva podrtina ribarskog broda. Ploviti oprezno.
- 0249 Do daljnega od 1400 do 1600 sati (1300 UTC do 1500 UTC) podvodni radovi s miniranjem na 45°18'43"N - 014°28'42"E
(Luka Martinišćica, brodogradilište Viktor Lenac). Zabranjena plovdba, ronjenje i ribarenje u radijusu 1000 metara od pozicije.
- 0245 Do daljnega pokretni most Privlaka (Mali Lošinj) na približno 44°32.7'N - 014°27.8'E nije u funkciji.
- 0219 Biograd, Gat glava, obalno svjetlo (PS 430) na 43°56.2'N - 015°26.6'E pogašeno.
- 0190 Do 30.12.2014. podmorski radovi sa m/b Jadrija od 43°49'12"N - 015°34'27"E do 43°49'01"N - 015°33'41"E (Betina-Murter).
Ploviti oprezno.
- 0178 Do daljnega zabranjena plovdba Osorskim tjesnacem.
- 0124 Luka Rijeka, Brajdica, glava gata, E strana, svjetlo (PS 192/2843,5) na 45°19.17'N - 014°27.73'E pogašeno.

RADIO NAVIGATIONAL WARNINGS in force on December 22 2014 at 1000 LT (0800 UTC)

Year 2014:

- 0275 *Wreck reported in vicinity 44°19.1'N - 015°15.6'E (ferry pier Medvida). Entering and berthing prohibited.*
- 0274 *Until next notice, underwater works breakwater in port Split. Wide berth and reduced speed requested.*
- 0273 *Until next notice, underwater works in port of Novigrad. Wide berth requested.*
- 0266 *San Marino port, light in 44°49.36'N - 014°44.82' established. Characteristic Fl G 3 seconds 5 meters 1 mile.*
- 0265 *Rapski kanal, hrid Kaštelina, lighted buoy, in 44°49.20'N - 014°45.22' established. Characteristic Fl W 5 seconds 7 meters 3 miles.*
- 0264 *December 12 2014 to January 31 2015, floating net in area bounded by cape Kras - cape Poduliki (Tarska vala).
Wide berth requested.*
- 0261 *Until January 20 2015 underwater works between in 44°32'15"N - 014°28'43"E and 44°32'36"N - 014°29'10"E.
Wide berth requested.*
- 0260 *Rt Kobila, light, LL PS 526/E3444 in 42°59.2'N - 016°01.5'E, range temporarily changed to 7 miles.*
- 0259 *Rt Stupišće, light, LL 525/E3443 in 43°00.4'N - 016°04.3'E, range temporarily changed to 7 miles.*
- 0254 *Istra, W coast (from Cape Savudrija to rock Porer) floating logs which are dangerous. Wide berth and reduced speed requested.*
- 0250 *In 45°26.1'N - 013°31.3'E (Umag port) wreck of fishing vessel. Wide berth requested.*
- 0249 *Until next notice from 1400 LT to 1600 LT (1300 UTC to 1500 UTC) underwater works with mining operations in 45°18'43"N - 014°28'42"E
(Martinišćica port, Shipyard Viktor Lenac). Navigation, diving and fishing in radius 1000 meters from position prohibited.*
- 0245 *Until next notice swing bridge Privlaka (Mali Lošinj) in vicinity 44°32.7'N - 014°27.8'E inoperative.*
- 0219 *Biograd, mole head, coastal light (PS 430) in 43°56.2'N - 015°26.6'E unlit.*
- 0190 *Until December 12 underwater works with m/v Jadrija from 43°49'12"N - 015°34'27"E to 43°49'01"N - 015°33'41"E (Betina-Murter).
Wide berth requested.*
- 0178 *Until next notice navigation in Osorski tjesnac prohibited.*
- 0124 *Luka Rijeka, Brajdica, mole head, E side, light (LL 192/2843,5) in 45°19.17'N - 014°27.73'E unlit.*

VII

NAVAREA III

SECTION A

Warnings originated from December 16th 2014 to December 19th 2014:

645/14 EASTERN MEDITERRANEAN SEA - LEBANON

1.- Firing exercises 17 DEC14 from 0600 UTC to 0900 UTC and from 1100 UTC to 1400 UTC, in area bounded by:

34-15.0N 034-34.0E

34-10.0N 034-41.3E

33-53.0N 034-26.0E

34-00.0N 034-14.0E.

2.- Cancel this message on 172359 UTC DEC14.

646/14 WESTERN MEDITERRANEAN SEA - GULF OF LION

Cancel NAVAREA III 642/14 and this message.

647/14 BLACK SEA - RUSSIA

1.- Gunnery firing exercises day 20 and from 22 thru 25 DEC14 from 1100 UTC to 1400 UTC, area bounded by:

44-24.3N 037-16.0E

44-30.0N 037-13.0E

44-34.0N 037-31.0E

44-30.0N 037-33.5E.

2.- Cancel this message on 251500 UTC DEC14.

648/14 BLACK SEA - KERCH STRAIT

1.- Gunnery exercise day 19 DEC14 from 0200 UTC to 2000 UTC in area bounded by:

45-03.5N 036-17.0E

44-57.5N 036-23.0E

44-45.0N 036-24.0E

44-45.0N 035-50.0E

45-00.0N 035-50.0E.

2.- Cancel this message on 192100 UTC DEC14.

649/14 EASTERN MEDITERRANEAN SEA - TUNISIA EAST CO

North cardinal buoy in position 35-52.67N 010-40.33E and South cardinal buoy in position 35-51.27N 010-40.33E of fish farm unlit.

650/14 BLACK SEA - ROMANIA

Cancel NAVAREA III 576/14 and this message.

651/14 AZOV SEA AND BLACK SEA

Cancel NAVAREA III 581/14 and this message.

652/14 MEDITERRANEAN AND BLACK SEAS

Warnings in force on 19 DEC14 at 0600 UTC.

2013: 113, 263.

2014: 452, 509, 536, 561, 562, 564, 588, 590, 600, 607, 612, 613, 615, 616, 617, 619, 632, 634, 640, 643, 647, 648, 649, 652.

1.- Only those less than 42 days old are daily broadcasted on SafetyNET at 1200 UTC and 2400 UTC.

2.- All NAVAREA III warnings in force are available on the web-site www.armada.mde.es/ihm/.

3.- New NAVAREA III warnings are also printed in the weekly edition of Spanish Notices to Mariners (section 5).

4.- Cancel this message on 252359 UTC DEC14.

VII

Summary of drilling rigs updated to NAVAREA III 652/14 warning.

Adriatic Sea-Ionian Sea.


<i>Unknown</i>	<i>40-50.0N</i>	<i>018-17.0E</i>
<i>Bonaccia</i>	<i>43-36.0N</i>	<i>014-21.2E</i>
<i>Steward</i>	<i>44-12.8N</i>	<i>012-46.6E</i>
<i>Morena I</i>	<i>44-13.6N</i>	<i>012-29.0E</i>
<i>Annabella</i>	<i>44-13.7N</i>	<i>013-04.4E</i>
<i>Ika-A</i>	<i>44-21.5N</i>	<i>013-29.3E</i>
<i>Ida-B</i>	<i>44-26.8N</i>	<i>013-28.8E</i>
<i>Armida I</i>	<i>44-28.5N</i>	<i>012-27.2E</i>
<i>Unknown</i>	<i>44-30.0N</i>	<i>013-00.0E</i>
<i>Irina</i>	<i>44-31.7N</i>	<i>013-22.8E</i>
<i>Ivana B</i>	<i>44-41.2N</i>	<i>013-13.1E</i>
<i>Vesna</i>	<i>44-41.2N</i>	<i>013-19.1E</i>
<i>Ivana E</i>	<i>44-44.7N</i>	<i>013-14.8E</i>
<i>Izabela South</i>	<i>44-57.5N</i>	<i>013-09.1E</i>
<i>Ocean King</i>	<i>44-58.5N</i>	<i>013-08.0E</i>
<i>Izabela North</i>	<i>44-58.8N</i>	<i>013-07.8E</i>

VIII
OBAVIJESTI
Information


Tijekom prosinca 2014. iz tiska izlazi karta 950 VTS Hrvatska služba nadzora i upravljanja pomorskim prometom (1:950 000).

Obavijesti za Male karte:
Information for Small Craft Charts:


MK - 1 Istra, Rt Savudrija: AIS

Ucrtati  AIS na 45°29.4'N - 013°29.5'E


Istra, Rt Savudrija: AIS

Insert  AIS in 45°29.4'N - 013°29.5'E


MK - 2, MK - 3 Istra, Hrid Sv. Ivan na pučini: AIS

Ucrtati  AIS na 45°02.6'N - 013°37.1'E


Istra, Hrid Sv. Ivan na pučini: AIS

Insert  AIS in 45°02.6'N - 013°37.1'E

MK - 3, Plan PULA Istra, Rt Kumpar: AIS

Ucrtati  AIS na 44°53.2'N - 013°47.7'E

Istra, Rt Kumpar: AIS

Insert  AIS in 44°53.2'N - 013°47.7'E


MK - 3, MK - 4 Istra, Hrid Porer: AIS

Upisati AIS na 44°45.5'N - 013°53.8'E


Istra, Hrid Porer: AIS

Insert AIS in 44°45.5'N - 013°53.8'E


MK - 4, MK - 6 Otok Cres, Hrid Zaglav: AIS

Ucrtati  AIS na 44°55.3'N - 014°17.6'E

Otok Cres, Hrid Zaglav: AIS


Insert  AIS in 44°55.3'N - 014°17.6'E

MK - 7 Rab, Hrid Kaštelina: novo svjetlo, karakteristika, sektor potamnjenja

1. Ucrtati  na 44°49'13"N - 014°45'30"E i upisati: B Bl 5s 7m 3M


2. Na poziciju pod 1. ucrtati granice sektora potamnjenja 112° i 220° duljine 3000 metara, međusobno ih spojiti u smjeru kretanja kazaljke na satu lukom polumjera 2000 metara i na luku napisati: Pot

Rab, Hrid Kaštelina: new light, characteristic, obscured sector

1. Insert  in 44°49'13"N - 014°45'30"E and light description B Bl 5s 7m 3M


2. To light position ad 1. plot limits of obscured sector 112° and 220° line length 3000 metres, connect limits of sector with arch semi diameter 2000 meters and insert: Pot

MK - 7 Rab, Lučica San Marino: novo svjetlo, karakteristika, sektor potamnjenja

1. Ucrtati  na 44°49'23"N - 014°45'06"E i upisati: Z Bl 3s 5m 1M

2. Na poziciju pod 1. ucrtati granice sektora potamnjenja 340° i 310° duljine 3000 metara, međusobno ih spojiti u smjeru kretanja kazaljke na satu lukom polumjera 2000 metara i na luku napisati: Pot


Rab, Lučica San Marino: new light, characteristic, obscured sector

1. Insert  in 44°49'23"N - 014°45'06"E and light description Z Bl 3s 5m 1M


2. To light position ad 1. plot limits of obscured sector 340° and 310° line length 3000 metres, connect limits of sector with arch semidiameter 2000 meters and insert: Pot

VIII


MK-10, MK-11, MK-12 Otok Vir: AIS

Ucrtati  AIS na 44°18.2'N - 015°01.9'E


Otok Vir: AIS

Insert  AIS in 44°18.2'N - 015°01.9'E


MK - 15 Otok Zlarin, Rt Rat: AIS

Ucrtati  AIS na 43°39.7'N - 015°52.5'E


Otok Zlarin, Rt Rat: AIS

Insert  AIS in 43°39.7'N - 015°52.5'E

MK - 15 Luka Šibenik, Rt Jadrija: AIS

Ucrtati  AIS na 43°43.3'N - 015°51.3'E


Luka Šibenik, Rt Jadrija: AIS

Insert  AIS in 43°43.3'N - 015°51.3'E


MK - 18 Dugi rat, glava pristana: svjetlo, karakteristika

Prekrižiti  i karakteristiku svjetla Z Bl(2) 5s 7m 3M na 43°26.5'N - 016°38.6'E


Dugi rat, glava pristana: light, characteristic

Delete  Z Bl(2) 5s 7m 3M in 43°26.5'N - 016°38.6'E

MK - 23 Otočić Glavat: AIS

Ucrtati  AIS na 42°45.9'N - 017°09.0'E

Otočić Glavat: AIS

Insert  AIS in 42°45.9'N - 017°09.0'E



OBRAZAC ZA OBAVIJESTI *Note for information*

Molimo pomorce da, koristeći ovaj standardni obrazac, obavijeste Nautički odsjek Hrvatskog hidrografskog instituta o otkrivenim opasnostima za plovidbu, uočenim promjenama na pomoćnim navigacijskim sredstvima i predlože potrebne promjene na kartama i navigacijskim publikacijama.

Mariners are requested to use this standard form to notify the Hydrographic Institute of the Republic of Croatia, Nautical Department, about discovered dangers to navigation, changes observed in aids to navigation, or corrections to charts and publications seen to be necessary.

Mjesto: Datum:
Place: Date:

Ime pošiljatelja (ime broda):
Name of sender (Name of ship):

Adresa ili pozivni znak i zastava broda:
Address or ship's call sign and flag:

Predmet:
Subject:

Prava ili procijenjena pozicija:
True or approx. position:

Karta ili publikacija:
Chart or publication:

Posljednji primljeni Oglas za pomorce:
Latest "Oglas za pomorce" received:

Sadržaj obavijesti:

Details:



POTPIS:
SIGNATURE:

Hrvatski hidrografski institut, Nautički odjel, Zrinsko-Frankopanska 161, 21000 Split, tel: +385/0/21/308-845, 098233450, fax: +385/0/21/347-208, E-mail: naut@hhi.hr.

Hydrographic Institute of the Republic of Croatia, Nautical Department, Zrinsko-Frankopanska 161, 21000 Split, Croatia, Tel: +385/0/21/308-845, 098233450, Fax: +385/0/21/347-208, E-mail: naut@hhi.hr.

POPIS POMORSKIH KARATA I NAVIGACIJSKIH PUBLIKACIJA
List of nautical charts and publication

POMORSKE KARTE
Nautical charts

Karta pomorska 100-15
Karta pomorska 100-16
Karta pomorska 100-17
Karta pomorska 100-18
Karta pomorska 100-19
Karta pomorska 100-20
Karta pomorska 100-21
Karta pomorska 100-22
Karta pomorska 100-23
Karta pomorska 100-24
Karta pomorska 100-25
Karta pomorska 100-26
Karta pomorska 100-27
Karta pomorska 100-28
Karta pomorska 100-29
Karta pomorska 100-30
Karta pomorska 100-31
Karta pomorska 300-32
Karta pomorska 300-33
Karta pomorska 300-34
Karta pomorska 300-35
Karta pomorska 300-36
Karta pomorska 300-37
Karta pomorska 10
Karta pomorska 11
Karta pomorska 13
Karta pomorska 14
Karta pomorska 15
Karta pomorska 16
Karta pomorska 17
Karta pomorska 20
Karta pomorska 22
Karta pomorska 32
Karta pomorska 37
Karta pomorska 47
Karta pomorska 50
Karta pomorska 63
Karta pomorska 83
Karta batimetrijska B 100
Karta pomorska 101
Karta pomorska 102
Karta pomorska 108
Karta pomorska 109
Karta pomorska INT 3410
Karta pomorska INT 3412
Karta pomorska INT 3414
Karta pomorska 151
Karta pomorska 152
Karta pomorska 153
Karte pomorske 154
Karta pomorska 50-3
Karta pomorska 50-4
Karta pomorska 50-20

POMORSKE KARTE
Nautical charts

Karta pomorska 301
Karta pomorska 302
Karta pomorska 303
Karta pomorska 401
Karta pomorska 402
Karta pomorska 501
Karta pomorska 502
Karta pomorska 512
Karta pomorska 518
Karta pomorska 525
Karta pomorska 533
Karta pomorska 534
Karta pomorska 535
Karta pomorska 950 VTS
Komplet malih karata - I dio
Komplet malih karata - II dio

PUBLIKACIJE
Publications

Peljar Jonskog mora i Malteških otoka
Popis svjetala (PS) i signala za maglu - Jadransko more - Jonsko more - Malteški otoci, 2014.
Znakovi i kratice na hrvatskim pomorskim kartama 2013.
Katalog pomorskih karata i nautičkih publikacija, 2013.
Peljar I - Jadransko more - istočna obala, 2012.
Peljar za male brodove, prvi dio, Piranski zaljev - Virsko more 2002.
Peljar za male brodove, drugi dio, Sedmovrače - Rt Oštra 2003.
Portolano per piccole imbarcazioni I. parte
Portolano per piccole imbarcazioni II. parte
Adriatic sea pilot volume I.
Adriatic sea pilot volume II.
Adrianautikführer für kleine Schiffe I. Teil
Adrianautikführer für kleine Schiffe II. Teil
Hidrografski godišnjak
Nautičke tablice, 1999.
Pomorske oznake, IALA sustav (novo izdanje)
Tablice morskih mijena, Jadransko more - istočna obala 2014.
Klimatološki atlas Jadranskog mora
Terestrička i elektronska navigacija, 1986.
Oglas za pomorce
"Andrija Mohorovičić" - izvještaj i rezultati oceanografskih istraživanja Jadranskog mora
Identifikator zvijezda (izdanje 1991)
Brodski dnevnik
Dnevnik stroja
Radioslužba 2012.
Nautički godišnjak 2014.
Priručnik za obuku radiooperatera s ograničenom ovlasti - morsko područje plovidbe A1 - ROC, 1999.
"Živi arhipelag u Hrvatskoj" - sjeverni, srednji i južni dio (hrvatski, engleski, njemački, talijanski)
Nautički priručnik s planovima luka: ZADARSKI ARHIPELAG, 2005 (hrvatski, francuski, engleski, njemački, talijanski)
101 INFO - Istočna obala Jadrana, informativna karta za nautičare, 2012.
"Jadranski arhipelag, akvatorij Split" (hrvatski i engleski)

PRODAJA KARATA I NAVIGACIJSKIH PUBLIKACIJA
Sales of charts and nautical publications

1. **NAVAL-ADRIA**, d.o.o., Budicinova 7, 51000 Rijeka, tel. i fax. +385 (0)51 267258
• Prodavaonica Nautika, 51222 Bakar, tel. i fax. +385 (0)51 761730, e-mail: naval-adria@ri.htnet.hr
2. **GEOSUSTAVI**, d.o.o., Gundulićeva 26, 21000 Split, tel. +385 (0)21 582208, fax. +385 (0)21 484556, e-mail: info@geosustavi.hr
3. **DOMINOVIĆ**, d.o.o., Trg hrvatske bratske zajednice b.b (NSK), 10000 Zagreb, tel. +381 (0)1 6150315, fax. +385 (0)1 6130111,
e-mail: dominovic@dominovic.hr
4. **MARINA STORES, LALIZAS MARINA** d.o.o, Kopilica 5, 21000 Split
Marina Stores, mreža prodavaonica:
 - Prodavaonica 1 - Split, Obala Lazareta 1, 21000 Split, tel. i fax. +385 (0)21 344371
 - Prodavaonica 2 - Split, Kopilica 5, 21000 Split, tel. +385 (0)21 490709 i fax. +385 (0)21 339060
 - Prodavaonica 3 - Zadar, Franka Lisice 91, 23000 Zadar, tel. i fax. +385 (0)23 302147
 - Prodavaonica 4 - Zagreb, Cvjetna cesta 11, 10000 Zagreb, tel. +385 (0)1 6183342, fax +385 (0)1 6183341
 - Prodavaonica 5 - Šibenik, Obala dr. Franje Tuđmana 2, 22000 Šibenik, tel. i fax. +385 (0)22 212268
 - Prodavaonica 6 - Dubrovnik (Mokošica), Na Skali 4, 20236 Mokošica - Dubrovnik, tel. i fax. +385 (0)20 454073
 - Prodavaonica 7 - Pula, Riva 14, 52100 Pula, tel. +385 (0)52 210904
 - Prodavaonica 8 - Rijeka, M. Barača 3, 51000 Rijeka, tel. i fax. +385 (0)51 343173
 - Prodavaonica 9 - Split (Mejaši), Josipa Jovića 8, 21000 Split, tel. i fax. +385 (0)21 566683
 - Prodavaonica 10 - Makarska, Kralja Zvonimira 3, 21300 Makarska, tel. i fax. +385 (0)21 679389
 - Prodavaonica 11 - Dubrovnik (Gruž), Obala Pape Ivana Pavla II br. 24, 20000 Dubrovnik, tel. i fax. +385 (0)20 313063
 - Prodavaonica 12 - Biograd na Moru, Kralja Petra Svačića 14, 23210 Biograd na Moru, tel. i fax. +385 (0)23 700866
 - Prodavaonica 13 - Trogir, Put Cumbrijana 22, 21220 Trogir, tel. i fax. +385 (0)21 883031
 - Prodavaonica 14 - Vodice, Dulcin 63, 22211 Vodice, tel. i fax. +385 (0)22 247544
5. **INVENTING**, d.o.o., Palinovečka 19f, 10000 Zagreb, tel. i fax. +385 (0)1 6523921, e-mail: inventing@zg.t-com.hr
6. **NAVIGATORE**, t.o., Riva Amfora 7, Červar-Porat, 52440 Poreč, tel. i fax. +385 (0)52 436663
7. **TRINAESTICA - 13**, t.o., Ulica kneza Domagoja 3, 23210 Biograd na moru, tel. +385 (0)23 383219
8. **MARINERA**, Obala kralja Petra Krešimira IV br. 11, 23210 Biograd na moru, tel. i fax. +385 (0)23 384882
9. **AC NAUTIK** e.U, Anton Hubmann Platz 1, 8077 Gössendorf, tel. +43 (0)676/30 74 163, e-mail: support@kuestenpatent-kroatien.at

Hrvatski hidrografski institut izdaje i službene elektroničke karte (ENC). Dostupne su preko naših distributera Jeppesen na www.jeppesen.com i Primar na www.primar.no

Official Electronic Navigational Charts (ENC) produced by the Hydrographic Institute of Croatia are available via our authorized distributors: Jeppesen on www.jeppesen.com and Primar on www.primar.no

Publikacije Hrvatskog hidrografskog instituta prodaju isključivo ovlašteni distributeri.
Charts and publications are sold by authorized sales agents only.