



HRVATSKI HIDROGRAFSKI INSTITUT

SVEZAK 7

# OGLAS ZA POMORCE

## NOTICE TO MARINERS

Srpanj / July 2019.

Oglasi / Notices: 1 - 80

”OGLAS ZA POMORCE” mjesečno je izdanje. Donosi obavijesti za ažuriranje pomorskih karata i navigacijskih publikacija Hrvatskog hidrografskog instituta za Jadransko more, Jonsko more i Malteške otoke.

”NOTICE TO MARINERS” is a monthly edition that contains information for keeping up-to-date Croatian charts and nautical publications for the Adriatic Sea, the Ionian Sea and the Maltese Islands.

### SADRŽAJ - CONTENTS

- I. UVODNA OBJAŠNJENJA, PREGLED ISPRAVAKA  
*Explanatory Notes, Index of Corrections*
- II. ISPRAVCI KARATA  
*Corrections to Charts*
- III. ISPRAVCI PELJARA  
*Corrections to Sailing Directions*
- IV. ISPRAVCI POPISA SVJETALA  
*Corrections to List of Lights*
- V. ISPRAVCI RADIOSLUŽBE  
*Corrections to Radio Service*
- VI. ISPRAVCI KATALOGA  
*Corrections to Catalogue*
- VII. NAVIGACIJSKI RADIOOGLASI  
*Reprints of Radio Navigational Warnings*
- VIII. OBAVIJESTI  
*Information*

O svim promjenama važnima za sigurnost plovidbe obavijestite: HRVATSKI HIDROGRAFSKI INSTITUT, Nautički odjel, Zrinsko-Frankopanska 161, 21000 Split, tel.: +385/0/21/308-845, 098/233450, fax: 021/308-829, e-mail: [naut@hhi.hr](mailto:naut@hhi.hr), [www.hhi.hr](http://www.hhi.hr)  
Tiskani formular sastavni je dio Oglasa.

*For any changes important for the safety of navigation please notify: HYDROGRAPHIC INSTITUTE OF THE REPUBLIC OF CROATIA Nautical Department, Zrinsko-Frankopanska 161, 21000 Split, Croatia, tel: +385/0/21/308-845, 098/233450, fax: 021/308-829, email: [naut@hhi.hr](mailto:naut@hhi.hr), [www.hhi.hr](http://www.hhi.hr)*

*The form, which is convenient for sending a report, is given at the end of this issue.*

Godišnja pretplata / Annual Subscription: 330,00 kn

RAVNATELJICA  
Vinka Kolić, [mag.ing.admin.nav](mailto:mag.ing.admin.nav).

INTERNET EDITION

**I**  
**UVODNA OBJAŠNENJA**  
*Explanatory Notes*

**RADIOOGLASE** za istočni dio Jadrana svakodnevno odašiljaju hrvatske obalne radiopostaje.

**RADIO NAVIGATIONAL WARNINGS** for east Adriatic coast are broadcasted daily by Croatian coastal radio stations.

**DUBINE I VISINE** određene su u metrima. Dubine se odnose na srednju razinu nižih niskih voda živih morskih mijena, a visine na srednju morskú razinu.

**DEPTHS** are in meters and are reduced to Chart Datum which is Mean Lower Low Water Springs.

**HEIGHTS** are above Mean Sea Level.

**SEKTORI VIDLJIVOSTI** svjetala i pokriveni smjerovi imaju vrijednost more-kopno (otok), ako nije drugačije naglašeno. Daljina vidljivosti svjetala izrađena je u nautičkim miljama za visinu motriteljeva oka (5m).

**SECTORS OF LIGHTS.** The limits of sectors and areas of visibility, and the alignment of direction lights and leading lights are given as seen from seaward. Range in nautical miles is given for the height of eye of the observer - 5 metres.

Svi oglasi za ispravak karata iz prethodne godine objavljuju se u OZP za siječanj tekuće godine.

All Notices for correction to charts of previous year are printed in January issue of the current year.

---

<b>OZP</b> .....	Oglas za pomorce	- Notices to Mariners
<b>PS</b> .....	Popis svjetala i signala za maglu	- List of Lights
<b>RS</b> .....	Radioslužba za pomorce	- Radio Service
<b>RO</b> .....	radiooglasí	- Radio warnings
<b>M</b> .....	nautička milja	- Nautical mile
<b>AN</b> .....		- Avvisi ai Naviganti
<b>ANM</b> .....		- Admiralty Notices to Mariners
<b>L/L</b> .....		- Admiralty List of Lights
<b>(P)</b> .....	prethodni oglasi	- Preliminary Notices
<b>(T)</b> .....	privremeni oglasi	- Temporary Notices
<b>HHI</b> .....	Hrvatski hidrografski institut	- Hydrographic Institute of the Republic of Croatia
<b>MK</b> .....	male karte	

---

**I**  
**PREGLED ISPRAVAKA**  
*Index of corrections*

<b>Karte</b> <i>Charts</i>	<b>Oglas broj</b> <i>Notices No.</i>	<b>Publikacije</b> <i>Publications</i>	<b>Oglas broj</b> <i>Notice No.</i>
- 100-15 .....	1, 2, 3, 4	Peljar I .....	13, 14, 15, 16(T),
- 100-16 .....	4, 5(T), 6(T), 7(T), 8(T)		17(T), 18(T), 19(T),
- 100-18 .....	9(T), 10(T)		20, 21(T), 22(T), 23,
- 100-19 .....	11		24, 25, 26
- 100-20 .....	11		
		Peljar za male brodove:	
- 50-3 .....	6(T), 7(T), 8(T)	- I dio .....	27, 28, 29, 30(T),
			31(T), 32(T), 33(T),
- Plan 32 .....	11		34(T), 35
- Plan 535 .....	12		
		- II dio .....	36, 37, 38, 39, 40,
			41, 42, 43, 44
		Popis svjetala i signala za maglu ...	45, 46, 47, 48, 49(T),
			50(T), 51(T), 52
		Radioslužba za pomorce .....	Nema ispravaka - <i>Nil</i>
		Ispravci Kataloga .....	53, 54, 55, 56, 57,
			58, 59, 60, 61, 62,
			63, 64, 65, 66, 67,
			68, 69, 70, 71, 72,
			73, 74, 75, 76, 77,
			78, 79, 80



## II

### ISPRAVCI KARATA Corrections to Charts

#### JADRANSKO MORE - ADRIATIC SEA HRVATSKA - CROATIA

##### 1 - 7/19 Umag, strujomjerna stanica: svjetleća plutača


Poništava se ispravak 1(T) - 6/18.

**Umag, current-meter station: lighted buoy**


Cancel 1(T) - 6/18.

Karte (posljednji ispravak) - *Charts (Last correction)*: 100-15(1-4/19).

##### 2 - 7/19 Hrid Butaceja: signalna oznaka, usamljena opasnost

Ucrtati  na približno 45°12.2'N - 013°34.7'E.

**Butaceja rock: signal mark, isolated danger**

Insert  in vicinity 45°12.2'N - 013°34.7'E.

Karte (posljednji ispravak) - *Charts (Last correction)*: 100-15(1-7/19).

##### 3 - 7/19 Rovinj, valografska plutača: svjetleća plutača - posebna oznaka

Poništava se 2(T) - 4/19.

**Rovinj, waverider station: lighted buoy - special mark**

Cancel 2(T) - 4/19.

Karte (posljednji ispravak) - *Charts (Last correction)*: 100-15(2-7/19).

##### 4 - 7/19 Rovinj, strujomjerna stanica: svjetleća plutača


Poništava se ispravak 2(T) - 6/18.

**Rovinj, current-meter station: lighted buoy**


Cancel 2(T) - 6/18.

Karte (posljednji ispravak) - *Charts (Last correction)*: 100-15(3-7/19); 100-16(1-4/19).

##### 5(T) - 7/19 FAŽANSKI KANAL, strujomjerna stanica: plutača


Ucrtati  na 44°55'42"N - 013°45'39"E.

**FAŽANSKI KANAL, current-meter station: buoy**


Insert  in 44°55'42"N - 013°45'39"E.

Karte (posljednji ispravak) - *Charts (Last correction)*: 100-16(4-7/19).

##### 6(T) - 7/19 FAŽANSKI KANAL, strujomjerna stanica: svjetleća plutača


Ucrtati  i Ž BI na 44°54'50"N - 013°47'33"E.

**FAŽANSKI KANAL, current-meter station: lighted buoy**


Insert  and Ž BI in 44°54'50"N - 013°47'33"E.

Karte (posljednji ispravak) - *Charts (Last correction)*: 100-16(4-7/19); 50-3(8-11/18).

##### 7(T) - 7/19 PULA, strujomjerna stanica: plutača

Ucrtati  na 44°52'06"N - 013°49'13"E.


**PULA, current-meter station: buoy**

Insert  in 44°52'06"N - 013°49'13"E.


Karte (posljednji ispravak) - *Charts (Last correction)*: 100-16 PLAN PULA(4-7/19); 50-3(8-11/18).

## II

### 8(T) - 7/19 PULA, strujomjerna stanica: plutača


Ucrtati  na 44°52'01"N - 013°49'35"E.

**PULA, current-meter station: buoy**


Insert  in 44°52'01"N - 013°49'35"E.

Karte (posljednji ispravak) - *Charts (Last correction)*: 100-16 PLAN PULA(4-7/19); 50-3(8-11/18).

### 9(T) - 7/19 Sv. Juraj: strujomjerna stanica: svjetleća plutača


Ucrtati  i Ž Bl 1M na približno 44°55.5'N - 014°54.8'E.

**Sv. Juraj: current-meter station: lighted buoy**


Insert  and Ž Bl 1M in vicinity 44°55.5'N - 014°54.8'E.

Karte (posljednji ispravak) - *Charts (Last correction)*: 100-18(7-6/19).

### 10(T) - 7/19 Sv. Juraj: strujomjerna stanica: svjetleća plutača

Ucrtati  i Ž Bl 1M na približno 44°55.5'N - 014°54.6'E.

**Sv. Juraj: current-meter station: lighted buoy**

Insert  and Ž Bl 1M in vicinity 44°55.5'N - 014°54.6'E.

Karte (posljednji ispravak) - *Charts (Last correction)*: 100-18(7-6/19).

### 11 - 7/19 Otok Rivanj: svjetlo, karakteristika

Zamijeniti Z Bl 3s 7m 4M sa C Bl(2) 4s 7m 4M na približno 44°09.2'N - 015°02.1'E.

Za kartu 100-20, zamijeniti Z Bl sa C Bl(2) 4s 7m 4M.


**Rivanj island: light, characteristic**

Amend Z Bl 3s 7m 4M to C Bl(2) 4s 7m 4M in vicinity 44°09.2'N - 015°02.1'E.


For chart 100-20, amend Z Bl to C Bl(2) 4s 7m 4M.

Karte (posljednji ispravak) - *Charts (Last correction)*: 100-19(9-4/19); 100-20(9-6/19); PLAN 32 SEDMOVRAĆE - PROLAZ VELI ŽDRELAC(14-9/18).

### 12 - 7/19 Vrboska: svjetleća plutača, posebna oznaka

Ucrtati  i Ž Bl od svjetla na rtu Križ, d=305m,  $\omega_p = 94^\circ$

**Vrboska: lighted buoy, special mark**

Insert  and Ž Bl from light in rt Križ, d=305m,  $\omega_p = 94^\circ$

Karte (posljednji ispravak) - *Charts (Last correction)*: PLAN 535 VRBOSKA I JELSA(10-6/19).

**III**  
**ISPRAVCI PELJARA**  
*Corrections to Sailing Directions*

**PELJAR I - JADRANSKO MORE - ISTOČNA OBALA**  
**Izdanje - Edition 2012.**

---

**13 - 7/19**      **Poništava se ispravak 17(T) - 6/18.**

str. 27

---

**14 - 7/19**      **Poništava se ispravak 18(T) - 6/18.**

str. 35

---

**15 - 7/19**      **Poništava se ispravak 20(T) - 4/19.**

str. 35

---

**16(T) - 7/19**      **SJEVERNI JADRAN: radovi na održavanju podmorskog plinovoda**

Redak 25, dodati:

U vremenu od 0500 UTC do 1700 UTC m/b Reful obavlja podvodne radove na održavanju podmorskog plinovoda između pozicija:

A) 44°54.3' N 013°48.7' E

B) 44°53.7' N 013°47.7' E

C) 44°53.0' N 013°45.5' E

D) 44°53.1' N 013°43.6' E

E) 44°50.8' N 013°38.6' E

Zabranjena je plovidba i ribarenje u radijusu 0,5 milje od broda.

str. 37

---

**17(T) - 7/19**      **FAŽANSKI KANAL: strujomjerne stanice**

Redak 37, dodati:

- strujomjernu stanicu označenu crvenom i žutom plutačom na 44°55'42"N - 013°45'39"E.

- strujomjernu stanicu označenu crvenom i žutom plutačom te svjetlom na 44°54'50"N - 013°47'33"E.

Zabranjena je plovidba u polumjeru 50 metara od plutača.

str. 38

---

**18(T) - 7/19**      **PULA: strujomjerne stanice**

Redak 42, dodati:

UPOZORENJE: Paziti na:

- strujomjernu stanicu označenu crvenom i žutom plutačom na 44°52'06"N - 013°49'13"E.

- strujomjernu stanicu označenu crvenom i žutom plutačom na 44°52'01"N - 013°49'35"E.

Zabranjena je plovidba u polumjeru 50 metara od plutača.

str. 40

---

**19(T) - 7/19**      **PULA: podrtina**

Redak 42, dodati:

UPOZORENJE: Paziti na opasnu podrtinu u predjelu Muzil. Ploviti oprezno i na sigurnoj udaljenosti.

str. 41

---

**20 - 7/19**      **Poništava se ispravak 8(T) - 12/00.**

str. 76

---

**21(T) - 7/19**      **Sv. Juraj: strujomjerna stanica**

Redak 28, dodati:

Strujomjerna stanica označena svjetlećom plutačom postavljena je na 44°55.5'N - 014°54.8'E. Zabranjena je plovidba u polumjeru 150 metara od plutače.

str. 112

---

**22(T) - 7/19**      **Sv. Juraj: strujomjerna stanica**

Redak 28, dodati:

Strujomjerna stanica označena svjetlećom plutačom postavljena je na 44°55.5'N - 014°54.6'E. Zabranjena je plovidba u polumjeru 150 metara od plutače.

str. 112

---





### III

---

**23 - 7/19**      **Poništava se ispravak 18(T) - 6/19.**  
str. 196

---

**24 - 7/19**      **Poništava se ispravak 11(T) - 3/10.**  
str. 210

---

**25 - 7/19**      **Poništava se ispravak 5(T) - 9/93.**  
str. 213

---

**26 - 7/19**      **Poništava se ispravak 19(T) - 5/90.**  
str. 227

---

### III

**PELJAR ZA MALE BRODOVE - I DIO**  
*(Adriatic Sea Pilot - Volume I)*  
**Izdanje - Edition 2002**

---

**27 - 7/19**      **Poništava se ispravak 44(T) - 6/18.**  
str. 65

---

**28 - 7/19**      **Poništava se ispravak 46(T) - 6/18.**  
str. 87

---

**29 - 7/19**      **Poništava se ispravak 50(T) - 4/19.**  
str. 87

---

**30(T) - 7/19**      **FAŽANSKI KANAL: strujomjerne stanice**

UPOZORENJE, dodati:

- strujomjernu stanicu označenu crvenom i žutom plutačom na 44°55'42"N - 013°45'39"E.

- strujomjernu stanicu označenu crvenom i žutom plutačom te svjetlom na 44°54'50"N - 013°47'33"E.

Zabranjena je plovidba u polumjeru 50 metara od plutača.

str. 94

---

**31(T) - 7/19**      **PULA, luka: strujomjerne stanice**

UPOZORENJE, dodati:

Paziti na:

- strujomjernu stanicu označenu crvenom i žutom plutačom na 44°52'06"N - 013°49'13"E.

- strujomjernu stanicu označenu crvenom i žutom plutačom na 44°52'01"N - 013°49'35"E.

Zabranjena je plovidba u polumjeru 50 metara od plutača.

str. 98

---

**32(T) - 7/19**      **PULA, luka: podrtina**

UPOZORENJE, dodati:

Paziti na opasnu podrtinu u predjelu Muzil. Ploviti oprezno i na sigurnoj udaljenosti.

str. 98

---



### III

---

**33(T) - 7/19 Sv. Juraj: strujomjerna stanica**

UPOZORENJE, dodati:

Strujomjerna stanica označena svjetlećom plutačom postavljena je na 44°55.5'N - 014°54.8'E. Zabranjena je plovidba u polumjeru 150 metara od plutače.

str. 217

---

**34(T) - 7/19 Sv. Juraj: strujomjerna stanica**

UPOZORENJE, dodati:

Strujomjerna stanica označena svjetlećom plutačom postavljena je na 44°55.5'N - 014°54.6'E. Zabranjena je plovidba u polumjeru 150 metara od plutače.

str. 217

---

**35 - 7/19 Poništava se ispravak 11(T) - 5/19.**

str. 244

---

### III

#### PELJAR ZA MALE BRODOVE - II DIO

*(Adriatic Sea Pilot - Volume II)*

**Izdanje - Edition 2003**

---

**36 - 7/19 Poništava se ispravak 31(T) - 6/19.**

str. 166

---

**37 - 7/19 Poništava se ispravak 10 - 12/04.**

str. 180

---

**38 - 7/19 Poništava se ispravak 21(T) - 1/14.**

str. 180

---

**39 - 7/19 Poništava se ispravak 23(T) - 1/14.**

str. 180

---

**40 - 7/19 Poništava se ispravak 31 - 5/14.**

str. 180

---

**41 - 7/19 Poništava se ispravak 30(T) - 10/15.**

str. 180

---

**42 - 7/19 Poništava se ispravak 24(T) - 1/14.**

str. 181

---

**43 - 7/19 Poništava se ispravak 7(T) - 10/18.**

str. 195

---

**44 - 7/19 POVLJA, luka: podrtina**

UPOZORENJE, dodati:

Zabranjeno je pristajanje uz NE obalu luke zbog opasne podrtine.

str. 195

---



**IV**  
**ISPRAVCI POPISA SVJETALA**  
*Corrections to List of Lights*

**POPIS SVJETALA I SIGNALA ZA MAGLU**  
**Izdanje - Edition 2017**

Hrvatska - Croatia

<b>45 - 7/19</b>	<b>Poništava se ispravak 73(T) - 6/18.</b> str. 10						
<b>46 - 7/19</b>	<b>Poništava se ispravak 75(T) - 6/18.</b> str. 12						
<b>47 - 7/19</b>	<b>Poništava se ispravak 19(T) - 10/18.</b> str. 12						
<b>48 - 7/19</b>	<b>Poništava se ispravak 59(T) - 4/19.</b> str. 12						
<b>49(T) - 7/19</b>	109,5	-- strujomjerna stanica	44 54.8 13 47.6	Fl Y 1s	..	1	Žuta plutača
<b>50(T) - 7/19</b>	290,2	-- strujomjerna stanica	44 55.5 14 54.8	Fl Y	..	1	Žuta plutača
<b>51(T) - 7/19</b>	290,3	-- strujomjerna stanica	44 55.5 14 54.6	Fl Y	..	1	Žuta plutača
<b>52 - 7/19</b>	607,5	LUKA VRBOSKA -- plutača	43 10.6 16 41.7	Fl Y 2s	..	1	⊗ na žutoj plutači (0,3+1,7)s

INTERNET EDITION



**V**  
**ISPRAVCI RADIOSLUŽBE**  
*Corrections to Radio Service*

**RADIOSLUŽBA**  
**Izdanje - *Edition 2017***  
**Izdanje - *Edition 2019***

Nema ispravaka - *Nil*

**INTERNET EDITION**





## VI

### ISPRAVCI KATALOGA *Corrections to Catalogue*

#### KATALOG POMORSKIH KARATA I PUBLIKACIJA Izdanje - *Edition 2018*

---

**53 - 7/19 HR40535C: prvo izdanje**

U poglavlju PRILAZNE ENC, za čeliju HR40535C Vrboska i Jelsa, u stupcu prvo izdanje prekriziti: u radu/*in progress* i upisati: 7-2019  
str. 37

---

**54 - 7/19 HR40535H: prvo izdanje**

U poglavlju PRILAZNE ENC, za čeliju HR40535H Sidrište Prižba, u stupcu mjerilo prekriziti 28800 i upisati: 28000. U stupcu prvo izdanje prekriziti:  
u radu/*in progress* i upisati: 7-2019  
str. 37

---

**55 - 7/19 HR600P08: prvo izdanje**

U poglavlju LUČKE I PRISTANIŠNE ENC, ispod retka HR600M33 Marina Čikat dodati novi redak:  
HR600P08 Uvala Scott 1100 7-2019  
str. 39

---

**56 - 7/19 HR600TC1: prvo izdanje**

U poglavlju LUČKE I PRISTANIŠNE ENC, ispod retka HR600P08 Uvala Scott dodati novi redak:  
HR600TC1 Črešnjeva 1000 7-2019  
str. 39

---

**57 - 7/19 HR600P09: prvo izdanje**

U poglavlju LUČKE I PRISTANIŠNE ENC, ispod retka HR600TC1 Črešnjeva dodati novi redak:  
HR600P09 Jadranovo 1000 7-2019  
str. 39

---

**58 - 7/19 HR600L31: prvo izdanje**

U poglavlju LUČKE I PRISTANIŠNE ENC, ispod retka HR600P09 Jadranovo dodati novi redak:  
HR600L31 Sv. Juraj 2800 7-2019  
str. 39

---

**59 - 7/19 HR600U07: prvo izdanje**

U poglavlju LUČKE I PRISTANIŠNE ENC, ispod retka HR600L31 Sv. Juraj dodati novi redak:  
HR600U07 Duboka 1850 7-2019  
str. 39

---

**60 - 7/19 HR600L32: prvo izdanje**

U poglavlju LUČKE I PRISTANIŠNE ENC, ispod retka HR600U07 Duboka dodati novi redak:  
HR600L32 Lukovo Otočko 1700 7-2019  
str. 39

---

**61 - 7/19 HR600P11: prvo izdanje**

U poglavlju LUČKE I PRISTANIŠNE ENC, ispod retka HR600L32 Lukovo Otočko dodati novi redak:  
HR600P11 Donja Klada 1700 7-2019  
str. 39

---

**62 - 7/19 HR600TV1: prvo izdanje**

U poglavlju LUČKE I PRISTANIŠNE ENC, ispod retka HR600P11 Donja Klada dodati novi redak:  
HR600TV1 Voz 1500 7-2019  
str. 39

---

**63 - 7/19 HR600P10: prvo izdanje**

U poglavlju LUČKE I PRISTANIŠNE ENC, ispod retka HR600TV1 Voz dodati novi redak:  
HR600P10 Klimno 2500 7-2019  
str. 39

---



---

**64 - 7/19**            **HR600L28: prvo izdanje**  
 U poglavlju LUČKE I PRISTANIŠNE ENC, ispod retka HR600P10 Klimno dodati novi redak:  
 HR600L28            Šilo                            2500                            7-2019  
 str. 39

---

**65 - 7/19**            **HR600LP1: prvo izdanje**  
 U poglavlju LUČKE I PRISTANIŠNE ENC, ispod retka HR600L28 Šilo dodati novi redak:  
 HR600LP1            Punat                            3700                            7-2019  
 str. 39

---

**66 - 7/19**            **HR600L22: prvo izdanje**  
 U poglavlju LUČKE I PRISTANIŠNE ENC, ispod retka HR600LP1 Punat dodati novi redak:  
 HR600L22            Krk                                4500                            7-2019  
 str. 39

---

**67 - 7/19**            **HR600L21: prvo izdanje**  
 U poglavlju LUČKE I PRISTANIŠNE ENC, ispod retka HR600L22 Krk dodati novi redak:  
 HR600L21            Glavotok                        1200                            7-2019  
 str. 39

---

**68 - 7/19**            **HR600U03: prvo izdanje**  
 U poglavlju LUČKE I PRISTANIŠNE ENC, ispod retka HR600L21 Glavotok dodati novi redak:  
 HR600U03            Uvala Tetina                    1350                            7-2019  
 str. 39

---

**69 - 7/19**            **HR600U04: prvo izdanje**  
 U poglavlju LUČKE I PRISTANIŠNE ENC, ispod retka HR600U03 Uvala Tetina dodati novi redak:  
 HR600U04            Uvala Melna                    2500                            7-2019  
 str. 39

---

**70 - 7/19**            **HR600L25: prvo izdanje**  
 U poglavlju LUČKE I PRISTANIŠNE ENC, ispod retka HR600U04 Uvala Melna dodati novi redak:  
 HR600L25            Koromačna                        1400                            7-2019  
 str. 39

---

**71 - 7/19**            **HR600L26: prvo izdanje**  
 U poglavlju LUČKE I PRISTANIŠNE ENC, ispod retka HR600L25 Koromačna dodati novi redak:  
 HR600L26            Rovenska                        4350                            7-2019  
 str. 39

---

**72 - 7/19**            **HR600L27: prvo izdanje**  
 U poglavlju LUČKE I PRISTANIŠNE ENC, ispod retka HR600L26 Rovenska dodati novi redak:  
 HR600L27            Ilovik                            2600                            7-2019  
 str. 39

---

**73 - 7/19**            **HR600U05: prvo izdanje**  
 U poglavlju LUČKE I PRISTANIŠNE ENC, ispod retka HR600L27 Ilovik dodati novi redak:  
 HR600U05            Tovarnele                        1500                            7-2019  
 str. 39

---

**74 - 7/19**            **HR600LT1: prvo izdanje**  
 U poglavlju LUČKE I PRISTANIŠNE ENC, ispod retka HR600U05 Tovarnele dodati novi redak:  
 HR600LT1            Stara Novalja                    1250                            7-2019  
 str. 39

---

**75 - 7/19**            **HR600L24: prvo izdanje**  
 U poglavlju LUČKE I PRISTANIŠNE ENC, ispod retka HR600LT1 Stara Novalja dodati novi redak:  
 HR600L24            Novalja                            3800                            7-2019  
 str. 39

---



## VI

---

**76 - 7/19**      **HR600U05: prvo izdanje**

U poglavlju LUČKE I PRISTANIŠNE ENC, ispod retka HR600M32 Marina Preko dodati novi redak:

HR600U05	Tovarnele	1500	7-2019
----------	-----------	------	--------

str. 41

---

**77 - 7/19**      **HR600LT1: prvo izdanje**

U poglavlju LUČKE I PRISTANIŠNE ENC, ispod retka HR600U05 Tovarnele dodati novi redak:

HR600LT1	Stara Novalja	1250	7-2019
----------	---------------	------	--------

str. 41

---

**78 - 7/19**      **HR600L24: prvo izdanje**

U poglavlju LUČKE I PRISTANIŠNE ENC, ispod retka HR600LT1 Stara Novalja dodati novi redak:

HR600L24	Novalja	3800	7-2019
----------	---------	------	--------

str. 41

---

**79 - 7/19**      **HR600P14: prvo izdanje**

U poglavlju LUČKE I PRISTANIŠNE ENC, ispod retka HR600L24 Novalja dodati novi redak:

HR600P14	Novigrad - pristan	2700	7-2019
----------	--------------------	------	--------

str. 41

---

**80 - 7/19**      **HR600L43: prvo izdanje**

U poglavlju LUČKE I PRISTANIŠNE ENC, ispod retka HR600P14 Novigrad - pristan dodati novi redak:

HR600L43	Ist	2500	7-2019
----------	-----	------	--------

str. 41

---



**VII**  
**NAVIGACIJSKI RADIOOGLASI**  
**RADIO NAVIGATIONAL WARNINGS**

**RADIOOGLASI na snazi 26. srpnja 2019. u 1200 LT (1000 UTC)**

2019. godina:

- 0302 1. RADIOOGLASI NA SNAZI 250700 UTC JULY 19:  
2019. GODINA: 0193/19, 0228/19, 0252/19, 0258/19, 0263/19, 0268/19, 0274/19, 0277/19, 0278/19, 0280/19, 0282/19, 0283/19, 0284/19, 0286/19, 0287/19, 0290/19, 0291/19, 0295/19, 0296/19, 0297/19, 0298/19, 0299/19, 0301/19.  
2. PONIŠTAVA SE RADIOOGLAS BROJ: 0283/19.
- 0296 KOŠARA, ZABRANJENA PLOVIDBA UNUTAR SPOJNICA POZICIJA:  
A) 43-53.165° N - 015-24.610° E ( WGS 84 )  
B) 43-53.231° N - 015-24.642° E ( WGS 84 )  
C) 43-53.493° N - 015-24.304° E ( WGS 84 )  
D) 43-53.712° N - 015-23.975° E ( WGS 84 )  
E) 43-53.645° N - 015-23.861° E ( WGS 84 )  
PODRUČJE JE OZNAČENO PLUTAČAMA.
- 0295 ŽMAN I GUBAC, ZABRANJENA PLOVIDBA UNUTAR SPOJNICA POZICIJA:  
A) 43-59.554° N - 015-06.431° E ( WGS 84 )  
B) 43-59.392° N - 015-06.837° E ( WGS 84 )  
C) 43-59.236° N - 015-07.230° E ( WGS 84 )  
D) 43-59.028° N - 015-07.071° E ( WGS 84 )  
E) 43-59.184° N - 015-06.678° E ( WGS 84 )  
F) 43-59.346° N - 015-06.272° E ( WGS 84 )  
PODRUČJE JE OZNAČENO PLUTAČAMA.
- 0291 DO DALJNJEGA, STRUJOMJERNA STANICA NA 44-52.007° N 013-49.314° E (WGS 84), OZNAČENA CRVENOM I ŽUTOM PLUTAČOM, POSTAVLJENA. ZABRANJENA PLOVIDBA U POLUMJERU 50 METARA.
- 0290 DO DALJNJEGA, STRUJOMJERNA STANICA NA 44-52.086° N 013-48.938° E (WGS 84), OZNAČENA CRVENOM I ŽUTOM PLUTAČOM, POSTAVLJENA. ZABRANJENA PLOVIDBA U POLUMJERU 50 METARA.
- 0287 DO DALJNJEGA, STRUJOMJERNA STANICA NA 44-55.691° N 013-45.373° E (WGS 84), OZNAČENA CRVENOM I ŽUTOM PLUTAČOM, POSTAVLJENA. ZABRANJENA PLOVIDBA U POLUMJERU 50 METARA.
- 0286 DO DALJNJEGA, STRUJOMJERNA STANICA NA 44-54.811° N 013-47.280° E (WGS 84), OZNAČENA CRVENOM I ŽUTOM SVJETLEĆOM PLUTAČOM, POSTAVLJENA. KARAKTERISTIKA: Ž BI 1 SEKUNDA I MILJA. ZABRANJENA PLOVIDBA U POLUMJERU 50 METARA.
- 0284 DO 01. RUJNA 2019., RADOVI UNUTAR SPOJNICA POZICIJA:  
A) 44°14.0' N - 015°08.3' E  
B) 44°14.1' N - 015°08.5' E  
C) 44°14.1' N - 015°08.6' E  
D) 44°14.0' N - 015°08.3' E  
ZABRANJENA PLOVIDBA.
- 0282 PLIČINA ŽONTUJA, SIGNALNA OZNAKA, KARDINALNA N, NA 45-12.433° N 013-34.854° E (WGS 84), POSTAVLJENA.
- 0280 HRIDBUTACEJA, SIGNALNA OZNAKA, USAMLJENA OPASNOST, NA 45-12.,231° N 013-34.726° E (WGS84), POSTAVLJENA. PLOVITI OPREZNO.
- 0278 AKVATORIJ SV. JURAJ, DO DALJNJEG POSTAVLJENA STRUJOMJERNA STANICA NA 44-55.528° N 014-54.298° E (WGS 84) OZNAČENA SA ŽUTOM PLUTAČOM. KARAKTERISTIKA: ŽUTI BLJESAK 1 SEKUNDA I NM. PLOVITI OPREZNO I NA SIGURNOJ UDALJENOSTI.
- 0277 AKVATORIJ SV. JURAJ, DO DALJNJEG POSTAVLJENA STRUJOMJERNA STANICA NA 44-55.521° N 014-54.493° E (WGS 84) OZNAČENA SA ŽUTOM PLUTAČOM. KARAKTERISTIKA: ŽUTI BLJESAK 1 SEKUNDA I NM. PLOVITI OPREZNO I NA SIGURNOJ UDALJENOSTI.
- 0268 OD 06. SRPNJA DO 30. SRPNJA 2019., PLIVAČKI MARATON U PRATNJI BRODA MANGO NA RUTI: DUBROVNIK - DRVENIK MALI. OBAVIJESTI O DNEVNIM DIONICAMA MARATONA PUTEM ORP I SECURITE PORUKA. PLOVITI OPREZNO.
- 0263 VRBOSKA, UVALA SOLINE, SVJETLEĆA PLUTAČA, POSEBAN ZNAČAJ, NA 43-10.625° N 016-41.378° E (WGS 84), POSTAVLJENA. KARAKTERISTIKA: Ž BI 2 SEKUNDE
- 0258 LUKA PULA, POLUOTOK MUŽILJ, POTOPLJEN BROD. PLOVITI OPREZNO.
- 0252 PLIČINA ŽONTUJA, SIGNALNA OZNAKA, KARDINALNA S, NA 45-12.316° N 013-34.792° E (WGS 84), POSTAVLJENA.

## VII

- 0228 LUKA BRŠICA, DO 04. KOLOVOZA 2019., RADOVI NA TERMINALU ZA KAMEN. PLOVITI OPREZNO.  
0193 DO DALJNJEGA, U VREMENU OD 0700 DO 1900 SATI (OD 0500 UTC DO 1700 UTC), M/B REFUL VRŠI PODVODNE RADOVE ODRŽAVANJA PODMORSKOG PLINOVODA IZMEĐU POZICIJA:  
A) 44-54.3 N 013-48.7 E  
B) 44-53.7 N 013-47.7 E  
C) 44-53.0 N 013-45.5 E  
D) 44-53.1 N 013-43.6 E  
E) 44-50.8 N 013-38.6 E  
KONTAKT VHF KANAL: 16  
ZABRANJENA PLOVIDBA I RIBARENJE U RADIJUSU 0.5 MILJE OD BRODA.

### *RADIO NAVIGATIONAL WARNINGS in force on July 26 th 2019 at 1200 LT (1000 UTC)*

- 0302 1. RADIONAVIGATIONAL WARNINGS IN FORCE 250700 UTC JULY 19:  
2019. SERIES: 0193/19, 0228/19, 0252/19, 0258/19, 0263/19, 0268/19, 0274/19, 0277/19, 0278/19, 0280/19, 0282/19, 0283/19, 0284/19, 0286/19, 0287/19, 0290/19, 0291/19, 0295/19, 0296/19, 0297/19, 0298/19, 0299/19, 0301/19.  
2. CANCEL RADIONAVIGATIONAL WARNING: 0283/19.
- 0296 KOŠARA, NAVIGATION PROHIBITED IN AREA BOUNDED BY:  
A) 43-53.165' N - 015-24.610' E ( WGS 84 )  
B) 43-53.231' N - 015-24.642' E ( WGS 84 )  
C) 43-53.493' N - 015-24.304' E ( WGS 84 )  
D) 43-53.712' N - 015-23.975' E ( WGS 84 )  
E) 43-53.645' N - 015-23.861' E ( WGS 84 )  
AREA MARKED WITH BUOYS.
- 0295 ŽMAN AND GUBAC, NAVIGATION PROHIBITED IN AREA BOUNDED BY:  
A) 43-59.554' N - 015-06.431' E ( WGS 84 )  
B) 43-59.392' N - 015-06.837' E ( WGS 84 )  
C) 43-59.236' N - 015-07.230' E ( WGS 84 )  
D) 43-59.028' N - 015-07.071' E ( WGS 84 )  
E) 43-59.184' N - 015-06.678' E ( WGS 84 )  
F) 43-59.346' N - 015-06.272' E ( WGS 84 )  
AREA MARKED WITH BUOYS.
- 0291 UNTIL FURTHER NOTICE, CURRENT-METER STATION IN 44-52.007' N 013-49.314' E (WGS 84), MARKED BY RED AND YELLOW BUOY, ESTABLISHED. NAVIGATION IN RADIUS 50 METERS PROHIBITED.
- 0290 UNTIL FURTHER NOTICE, CURRENT-METER STATION IN 44-52.086' N 013-48.938' E (WGS 84), MARKED BY RED AND YELLOW BUOY, ESTABLISHED. NAVIGATION IN RADIUS 50 METERS PROHIBITED.
- 0287 UNTIL FURTHER NOTICE, CURRENT-METER STATION IN 44-55.691' N 013-45.373' E (WGS 84), MARKED BY RED AND YELLOW BUOY, ESTABLISHED. NAVIGATION IN RADIUS 50 METERS PROHIBITED.
- 0286 UNTIL FURTHER NOTICE, CURRENT-METER STATION IN 44-54.811' N 013-47,280' E (WGS 84), MARKED BY RED AND YELLOW LIGHTED BUOY, ESTABLISHED.  
CHARACTERISTIC: FI Y 1 SECOND 1 MILE. NAVIGATION IN RADIUS 50 METERS PROHIBITED.
- 0284 UNTIL SEPTEMBER 01ST 2019, WORKS IN AREA BOUNDED BY:  
A) 44°14.0' N - 015°08.3' E  
B) 44°14.1' N - 015°08.5' E  
C) 44°14.1' N - 015°08.6' E  
D) 44°14.0' N - 015°08.3' E  
NAVIGATION PROHIBITED.
- 0282 ŽONTUJA SHOAL, SIGNAL MARK, CARDINAL N, IN 45-12.433' N 013-34.854' E (WGS 84), ESTABLISHED.
- 0280 HRID BUTACEJA, SIGNAL MARK, ISOLATED DANGER, IN 45-12.231' N 013-34.726' E (WGS84), ESTABLISHED.  
WIDE BERTH REQUESTED.
- 0278 AQUATORY SV. JURAJ, UNTIL FURTHER NOTICE LIGHTED WAVEGRAPH STATION ESTABLISHED IN 44-55.528' N 014-54.298' E (WGS 84), MARKED BY YELLOW BUOY.  
CHARACTERISTIC: FLASH YELLOW 1 SECOND 1 MILE. WIDE BERTH AND SAFE DISTANCE REQUESTED.



## VII

- 0277 AQUATORY SV. JURAJ, UNTIL FURTHER NOTICE LIGHTED WAVEGRAPH STATION ESTABLISHED IN 44-55.521'N 014-54.493'E (WGS 84), MARKED BY YELLOW BUOY.  
CHARACTERISTIC: FLASH YELLOW 1 SECOND 1 MILE. WIDE BERTH AND SAFE DISTANCE REQUESTED.
- 0268 FROM JULY 06TH UNTIL JULY 30TH 2019, SWIMMING MARATHON, ESCORTED BY VESSEL MANGO, ON ROUTE: DUBROVNIK - DRVENIK MALI. DAILY MARATHON INFORMATION WILL BE PROVIDED VIA CRS AND SECURITE MESSAGES. WIDE BERTH REQUESTED.
- 0263 VRBOSKA, UVALA SOLINE, LIGHTED BUOY, SPECIAL MARK, IN 43-10.625'N 016-41.378'E (WGS 84), ESTABLISHED.  
CHARACTERISTIC: FI Y 2 SECONDS
- 0258 PORT PULA, PENINSULA MUŽILJ, SHIPWRECK. WIDE BERTH REQUESTED.
- 0252 ŽONTUJA SHOAL, SIGNAL MARK, CARDINAL S, IN 45-12.316'N 013-34.792'E (WGS 84), ESTABLISHED.
- 0228 BRŠICA PORT, UNTIL AUGUST 04TH 2019, WORKS ON STONE CARGO TERMINAL. WIDE BERTH REQUESTED.
- 0193 UNTIL FURTHER NOTICE, FROM 0700 LT TO 1900 LT (FROM 0500 UTC TO 1700 UTC), M/V REFUL CONDUCTING UNDERWATER GAS PIPELINE MAINTENANCE WORKS BETWEEN POSITIONS:  
A) 44-54.3 N 013-48.7 E  
B) 44-53.7 N 013-47.7 E  
C) 44-53.0 N 013-45.5 E  
D) 44-53.1 N 013-43.6 E  
E) 44-50.8 N 013-38.6 E  
CONTACT VHF CH: 16  
NAVIGATION AND FISHING IN RADIUS 0.5 MILES FROM THE VESSEL, PROHIBITED.

### NAVAREA III

Warnings originated from July 9<sup>th</sup> 2019 to July 15<sup>th</sup> 2019:

#### SECTION A

##### **0744/19 BLACK SEA**

Cancel NAVAREA III 0696/19 and this message.

##### **0745/19 EASTERN MEDITERRANEAN SEA - TUNISIA EAST**

Cancel NAVAREA III 0667/19 and this message.

##### **0746/19 STRAIT OF CANAKKALE**

1.- Survey operations by R/V "DENAR-2", from 10 JUL19 to 25 JUL19, in area bounded by:

40-19.15N 026-35.07E

40-20.22N 026-36.22E

40-18.90N 026-38.22E

40-17.67N 026-37.03E

Wide berth requested.

2.- Cancel this message on 252359 UTC JUL19.

##### **0747/19 EASTERN MEDITERRANEAN SEA - CYPRUS**

1.- Firing exercises, 13 JUL19 from 0700 UTC to 0900 UTC and 16 JUL19 from 0600 UTC to 1000 UTC, in area bounded by:

34-15.0N 034-34.0E

34-10.0N 034-41.3E

33-53.0N 034-26.0E

34-00.0N 034-14.0E

The area is very dangerous to navigation.

2.- Cancel this message on 161100 UTC JUL19.

## VII

### **0748/19 BLACK SEA**

1.- Gunnery firing exercises, from 142359 UTC JUL19 to 180001 UTC JUL19. Navigation temporarily dangerous in area bounded by:

42-48N 030-46E

43-35N 030-45E

45-03N 032-17E

44-44N 033-10E

44-28N 033-07E

44-10N 033-45E

43-57N 033-47E

43-27N 033-30E

42-48N 031-35E

2.- Cancel this message on 180100 UTC JUL19.

### **0749/19 BLACK SEA**

1.- Naval training from 152100 UTC JUL19 to 202100 UTC JUL19, navigation temporarily dangerous in area bounded by:

43-00N 030-30E

44-00N 030-30E

44-00N 032-00E

43-00N 032-00E

2. Cancel this message 202200 UTC JUL19.

### **0750/19 EASTERN MEDITERRANEAN SEA - CYPRUS**

1.-Firing exercises from 15 JUL19 to 19 JUL19 from 0400 UTC to 2100 UTC, near cape PYLA, in area bounded by:

34-57.63N 033-50.00E

34-56.92N 033-52.73E

34-56.42N 033-53.02E

34-53.83N 033-54.30E

34-53.35N 033-52.58E

34-53.53N 033-50.28E

34-54.73N 033-48.08E

34-56.53N 033-49.00E

34-56.78N 033-49.00E

This area is very dangerous for navigation.

2.- Cancel this message on 192200 UTC JUL19.

### **0751/19 EASTERN MEDITERRANEAN SEA - CYPRUS**

1.-Firing exercises, from 15 JUL19 to 19 JUL19 from 0400 UTC to 1400 UTC, near cape AKROTIRI in area bounded by:

34-34.17N 032-56.48E (SHORE)

34-34.16N 032-57.63E (SHORE)

34-32.67N 032-58.05E

34-32.60N 032-56.20E.

This area is very dangerous for navigation.

2.- Cancel this message on 191500 UTC JUL19.

### **0752/19 AEGEAN SEA - KASTELORIZO SEA**

1. Navy firing exercise from 110800Z to 111200Z JUL 19 in area bounded by:

35-38N 027-46E

35-30N 028-11E

35-00N 028-11E

35-00N 027-46E

2. Cancel this message on 111300 UTC JUL 19.

### **0753/19 AEGEAN SEA**

1. Scientific instrument maintenance by O/V 'AIGAIO' from 120700Z to 141100Z JUL in position 'ATHOS': 39-57.7N 024-43.4E

2. Wide berth requested.

3. Cancel this message on 141200 UTC JUL 19.

## VII

0754/19 WESTERN MEDITERRANEAN SEA - ALGERIA  
Lighthouse of Hadjret Nadji in position: 36-26.6N 000-56.4E unlit.

**0755/19 EASTERN MEDITERRANEAN SEA**

1.- Gunnery exercises, 13 JUL19 from 1000 UTC to 1200 UTC, in area bounded by:

34-09N 031-41E

33-55N 031-41E

33-55N 031-11E

34-09N 031-11E.

Caution advised.

2.- Cancel this message on 131300 UTC JUL19.

**0756/19 BLACK SEA**

1. Missile firing exercises, 152359 thru 190001 UTC JUL19, navigation temporarily dangerous in area bounded by:

42-48N 030-46E

43-35N 030-45E

45-03N 032-17E

44-44N 033-10E

44-28N 033-07E

44-10N 033-45E

43-57N 033-47E

43-27N 033-30E

42-48N 031-35E.

2. Cancel this message 190101 UTC JUL19.

**0757/19 EASTERN MEDITERRANEAN SEA AND AEGEAN SE**

1.- VHF CH16 Communication difficulties.

All ship sailing in the sea areas:

SOUTH EAST AEGEAN-IKARO SEA

SAMOS SEA

RODOS SEA

EASTERN KRITIKO SEA

KARPATHEO SEA

KASTELLORIZO SEA

SOUTH EAST KRITIKO- IERAPETRA

2.- Due to difficulties occurring in communication on CH16, to be in alert.

3.- Additionally they can also communicate by telephone with Olympia Radio on (+30)210 6060102 or, in case of emergency with JRCC PIRAEUS ON (+30)210 4112500

**0758/19 BLACK SEA**

1.- Naval exercise from 171600 UTC to 191000 UTC JUL19, in area bounded by:

43-24.0N 028-22.6E

43-22.7N 028-25.8E

42-20.6N 028-25.8E

42-22.0N 028-22.6E.

The area is temporarily prohibited for navigation, anchoring, diving activity, fishing, sport, recreation and tourism.

2.- Cancel this message on 191100 UTC JUL19.

**0759/19 BLACK SEA**

1.- Naval exercise, from 161800 UTC to 162300 UTC JUL19, from 171130 UTC to 171900 UTC JUL19 and from 181300 UTC to 181900 UTC JUL19, in area bounded by:

43-07N 028-40E

43-07N 029-21E

42-37N 029-21E

42-37N 028-40E.

The area is temporary danger for navigation, fishing and diving activities.

2.- Cancel this message on 192000 UTC JUL19.

## VII

### **0760/19 BLACK SEA**

1.- Gunnery exercises from 170700 UTC to 171400 UTC JUL19, and from 191000 UTC to 191600 UTC JUL19, in area bounded by:

43-03.8N 028-01.4E

43-01.4N 028-11.4E

42-59.2N 028-10.0E

42-53.0N 028-10.4E

42-50.3N 028-01.4E.

2.- The area is temporary prohibited for navigation, fishing, anchoring and diving activities.

3.- Cancel this message on 191700 UTC JUL19.

### **0761/19 BLACK SEA**

1.- Gunnery exercises from 170700 UTC to 171400 UTC JUL19, and from 191000 UTC to 191600 UTC JUL 19, in area bounded by:

43-01.4N 028-11.4E

43-00.0N 028-16.9E

42-55.0N 028-16.9E

42-53.0N 028-10.4E

42-59.2N 028-10.0E.

The area is temporary prohibited for navigation, fishing, anchoring and diving activities.

2.- Cancel this message on 191700 UTC JUL19.

### **0762/19 BLACK SEA**

1.- Naval exercise from 180300 UTC to 181730 UTC JUL19 in area bounded by:

42-57.0N 028-01.5E

42-57.0N 028-10.2E

42-47.0N 028-10.2E

42-47.0N 028-01.5E.

The area is temporarily prohibited for navigation, anchoring, diving activity, fishing, sport, recreation and tourism.

2.- Cancel this message on 181830 UTC JUL19.

### **0763/19 BLACK SEA**

1.- Gunnery and missile launching exercises from 190600 UTC to 191030 UTC JUL19, in area bounded by:

43-06.0N 028-01.5E

43-06.0N 028-10.2E

42-47.0N 028-10.2E

42-47.0N 028-01.5E.

The area is temporary prohibited for navigation, fishin, anchoring and diving activity.

2.- Cancel this message on 191230 UTC JUL19.

### **0764/19 BLACK SEA**

1.- Gunnery and missile launching exercises from 190600 UTC to 191030 UTC JUL19, in area bounded by:

43-06.0N 028-10.2E

43-06.0N 028-16.9E

42-47.0N 028-16.9E

42-47.0N 028-10.2E.

The area is temporary prohibited for navigation, fishin, anchoring and diving activity.

2.- Cancel this message on 191230 UTC JUL19.

### **0765/19 WESTERN MEDITERRANEAN SEA - ALGERIA**

Light of North-east of "Tenés" port in position 36-31.66N 001-19.18E established.

## VII

### **0766/19 BLACK SEA**

1.- Flight meteorological balloon, 18 JUL19 (ALTER. 19 JUL19) from 0500 UTC to 2100 UTC, in area bounded:

44-24.00N 028-42.41E

44-29.50N 028-55.58E

44-29.55N 029-31.11E

44-24.20N 029-31.93E

44-09.01N 029-26.73E

44-04.45N 029-22.31E

44-13.55N 028-51.50E

44-22.08N 028-42.41E.

Prohibited area to navigation.

2.- Cancel this message on 192200UTC JUL19.

### **0767/19 BLACK SEA**

1.- Gunnery firing exercises from 152359 UTC JUL19 to 190001 UTC JUL19, navigation temporarily dangerous in area bounded by:

44-23N 032-45E

43-57N 033-47E

43-27N 033-30E

42-43N 031-32E

43-35N 030-45E

45-03N 032-17E

44-44N 033-10E

44-35N 033-23E

And coast line.

2.- Cancel this message on 190100 UTC JUL19.

### **0768/19 THRACIAN SEA**

1. Scientific research by R/V PHILIA from 13-17 JULY in area between the points:

40-50N 024-51E

40-11N 024-51E

40-17N 025-30E

40-21N 025-43E

40-50N 025-43E

2. Wide berth are requested.

### **0769/19 BLACK SEA**

1.- Gunnery firing exercises from 152359 UTC JUL19 to 190001 UTC JUL19, navigation temporarily dangerous in area bounded by:

44-23N 033-45E

43-57N 033-47E

43-27N 033-30E

42-43N 031-32E

43-35N 030-45E

45-03N 032-17E

44-44N 033-10E

44-35N 033-23E

And coastline.

2.- Cancel NAVAREA III 0767/19.

3.- Cancel this message on 190100 UTC JUL19.

### **0770/19 BLACK SEA - BULGARIA**

1. Naval exercise from 160400 to 161030 UTC JUL 19, from 190430 to 190730 UTC JUL 19 and from 1400 to 191930 UTC JUL 19 in port Varna-East and bay of Varna, westward of the line bounded by:

A. 43-13.0N 027-59.9E

B. 43-10.3N 027-56.9E

The area is temporary prohibited for manouvering, entering and leaving, navigation, anchoring, sport, recreation, tourism and diving activity.

2. Cancel this message on 192030 UTC JUL 19.

## VII

### **0771/19 BLACK SEA - BULGARIA**

1. Naval exercise from 160800 to 161300 UTC JUL 19 in area bounded by:

A. 43-10.6N 028-03.6E

B. 43-10.6N 028-16.8E

C. 43-05.8N 028-13.8E.

The area is temporary prohibited for navigation, anchoring and diving activity.

2. Cancel this message 161400 UTC JUL 19.

### **0772/19 BLACK SEA - BULGARIA**

1. Naval exercise from 160800 to 161300 UTC JUL 19 in area bounded by:

A. 43-10.6N 028-16.8E

B. 43-05.6N 028-17.5E

C. 43-05.8N 028-13.8E.

The area is temporary danger for navigation, anchoring and diving activity.

2. Cancel this message 161400 UTC JUL 19.

### **0773/19 BLACK SEA - BULGARIA**

1. Naval exercise from 161900 UTC JUL 19 to 190300 UTC JUL 19 in area bounded by:

A. 43-08.00N 027-56.55E

B. 43-08.00N 027-58.00E

C. 43-06.60N 027-57.85E

D. 43-07.00N 027-55.00E.

The area is temporary prohibited for navigation, anchoring, diving, all kind of research activities, sport and tourism.

2. Cancel this message 190400 UTC JUL 19.

### **0774/19 BLACK SEA - BULGARIA**

1. Naval exercise from 161800 UTC JUL 19 to 170430 UTC JUL 19 and from 171600 UTC to 180330 UTC JUL 19 in area bounded by:

A. 42-41.5N 027-50.0E

B. 42-41.5N 027-51.8E

C. 42-40.8N 027-51.8E

D. 42-40.8N 027-50.0E.

The area is temporary prohibited for navigation, anchoring, diving, all kind of research activities, sport and tourism.

2. Cancel this message 180430 UTC JUL 19.

### **0775/19 BLACK SEA - BULGARIA**

1. Naval exercise from 161200 UTC TO 161700 UTC JUL 19 in area bounded by:

A. 43-07.0N 028-17.5E

B. 43-07.0N 028-40.0E

C. 42-37.0N 028-40.0E

D. 42-37.0N 028-17.5E

The area is temporary dangerous for navigation, fishing, diving and all kind of research activities.

2. Cancel this message 161800 UTC JUL 19.

### **0776/19 AEGEAN SEA**

1.- Scientific instrument maintenance by 'O/V AIGAI0' from 150500Z to 161300Z JUL in position 'MYKONOS': 37-30.71N 025-27.43E

2.- Wide berth are requested.

3.- Cancel this message on 161400 UTC JUL 19.

## VII

### **0777/19 MEDITERRANEAN AND BLACK SEAS**

NAVAREA III Warnings in force on 15 JUL19 at 0600 UTC.

2016: 0210, 0225.

2018: 0420, 0787, 0916, 0946, 0958, 1020, 1021, 1037, 1114, 1115, 1116, 1117, 1118, 1119, 1120, 1122, 1123.

2019: 0011, 0012, 0013, 0020, 0029, 0057, 0137, 0194, 0209, 0278, 0321, 0441, 0499, 0514, 0515, 0524, 0532, 0537, 0558, 0589, 0592, 0605, 0627, 0632, 0646, 0657, 0667, 0688, 0699, 0700, 0701, 0702, 0703, 0705, 0706, 0707, 0712, 0713, 0714, 0716, 0717, 0718, 0720, 0722, 0723, 0726, 0729, 0732, 0740, 0746, 0747, 0748, 0749, 0750, 0751, 0754, 0756, 0757, 0758, 0759, 0760, 0761, 0762, 0763, 0764, 0765, 0766, 0769, 0770, 0771, 0772, 0773, 0774, 0775, 0776, 0777.

1.- Only those less than 42 days old are daily broadcasted on SafetyNET at 1200 UTC and 2400 UTC.

2.- All NAVAREA III warnings in force are available on the web-site [www.armada.mde.es/ihm/](http://www.armada.mde.es/ihm/).

3.- New NAVAREA III warnings are also printed in the weekly edition of Spanish Notices to Mariners (section 5).

4.- Cancel this message on 222359 UTC JUL19.

### **Summary of drilling rigs updated to NAVAREA III 0777/19 warning**

*Adriatic Sea-Ionian Sea.*

<i>Unknown</i>	<i>40-50.0N</i>	<i>018-17.0E</i>
<i>Bonaccia</i>	<i>43-36.0N</i>	<i>014-21.2E</i>
<i>Steward</i>	<i>44-12.8N</i>	<i>012-46.6E</i>
<i>Morena I</i>	<i>44-13.6N</i>	<i>012-29.0E</i>
<i>Annabella</i>	<i>44-13.7N</i>	<i>013-04.4E</i>
<i>Ika-A</i>	<i>44-21.5N</i>	<i>013-29.3E</i>
<i>Ida-B</i>	<i>44-26.8N</i>	<i>013-28.8E</i>
<i>Armida I</i>	<i>44-28.5N</i>	<i>012-27.2E</i>
<i>Unknown</i>	<i>44-30.0N</i>	<i>013-00.0E</i>
<i>Irina</i>	<i>44-31.7N</i>	<i>013-22.8E</i>
<i>Ana</i>	<i>44-41.0N</i>	<i>013-16.1E</i>
<i>Ivana B</i>	<i>44-41.2N</i>	<i>013-13.1E</i>
<i>Vesna</i>	<i>44-41.2N</i>	<i>013-19.1E</i>
<i>Ivana E</i>	<i>44-44.7N</i>	<i>013-14.8E</i>
<i>Izabela South</i>	<i>44-57.5N</i>	<i>013-09.1E</i>
<i>Ocean King</i>	<i>44-58.5N</i>	<i>013-08.0E</i>
<i>Izabela North</i>	<i>44-58.8N</i>	<i>013-07.8E</i>





**VIII**  
**OBAVIJESTI**  
*Information*

Errata


Oglas za pomorce br. 6 (lipanj 2019.)

Točan broj ispravka 44-5/19 glasi: 44-6/19


**Obavijesti za Male karte:**  
*Information for Small Craft Charts:*

---

**MK - 2**      **Hrid Butaceja: signalna oznaka, usamljena opasnost**

Ucrtati  na približno 45°12.25'N - 013°35.00'E.

*Butaceja rock: signal mark, isolated danger*

Insert  in vicinity 45°12.25'N - 013°35.00'E.

---

**MK-11, MK-12, MK-13**      **Otok Rivanj: svjetlo, karakteristika**

Zamijeniti Z Bl 3s 7m 4M sa C Bl(2) 4s 7m 4M na približno 44°09.2'N - 015°02.1'E.

*Rivanj island: light, characteristic*

*Amend Z Bl 3s 7m 4M to C Bl(2) 4s 7m 4M in vicinity 44°09.2'N - 015°02.1'E.*

---



## OBRAZAC ZA OBAVIJESTI

### *Note for information*

Molimo pomorce da, koristeći ovaj standardni obrazac, obavijeste Nautički odjel Hrvatskog hidrografskog instituta o otkrivenim opasnostima za plovidbu, uočenim promjenama na pomoćnim navigacijskim sredstvima i predlože potrebne promjene na kartama i navigacijskim publikacijama.

*Mariners are requested to use this standard form to notify the Hydrographic Institute of the Republic of Croatia, Nautical Department, about discovered dangers to navigation, changes observed in aids to navigation, or corrections to charts and publications seen to be necessary.*

Mjesto:

Place: .....

Datum:

Date: .....

Ime pošiljatelja (ime broda):

Name of sender (Name of ship): .....

Adresa ili pozivni znak i zastava broda:

Address or ship's call sign and flag: .....

Predmet:

Subject: .....

Prava ili procijenjena pozicija:

True or approx. position: .....

Karta ili publikacija:

Chart or publication: .....

Posljednji primljeni Oglas za pomorce:

Latest "Oglas za pomorce" received: .....

Sadržaj obavijesti:

Details:





POTPIS:  
SIGNATURE: .....

Hrvatski hidrografski institut, Nautički odjel, Zrinsko-Frankopanska 161, 21000 Split, tel.: +385/0/21/308-845, 098233450, fax: +385/0/21/308-829, e-mail: [naut@hhi.hr](mailto:naut@hhi.hr)

*Hydrographic Institute of the Republic of Croatia, Nautical Department, Zrinsko-Frankopanska 161, 21000 Split, Croatia, tel: +385/0/21/308-845, 098233450, fax: +385/0/21/308-829, email: [naut@hhi.hr](mailto:naut@hhi.hr)*



**POPIS POMORSKIH KARATA I NAVIGACIJSKIH PUBLIKACIJA**  
*List of nautical charts and publication*

**POMORSKE KARTE / Charts**

**NAVIGACIJSKE KARTE**  
*Nautical charts*

Karta pomorska 100-15  
Karta pomorska 100-16  
Karta pomorska 100-17  
Karta pomorska 100-18  
Karta pomorska 100-19  
Karta pomorska 100-20  
Karta pomorska 100-21  
Karta pomorska 100-22  
Karta pomorska 100-23  
Karta pomorska 100-24  
Karta pomorska 100-25  
Karta pomorska 100-26  
Karta pomorska 100-27  
Karta pomorska 100-28  
  
Karta pomorska 300-31  
Karta pomorska 300-32  
Karta pomorska 300-33  
Karta pomorska 300-34  
Karta pomorska 300-35  
Karta pomorska 300-36  
Karta pomorska 300-37  
  
Karta pomorska 11  
Karta pomorska 13  
Karta pomorska 14  
Karta pomorska 15  
Karta pomorska 16  
Karta pomorska 17  
Karta pomorska 18  
Karta pomorska 20  
Karta pomorska 22  
Karta pomorska 32  
Karta pomorska 37  
Karta pomorska 47  
Karta pomorska 50  
Karta pomorska 63  
Karta pomorska 83  
  
Karta pomorska 101  
Karta pomorska 102  
Karta pomorska 108/INT 301  
Karta pomorska 109/INT 302  
  
Karta pomorska INT 3410  
Karta pomorska INT 3412  
Karta pomorska INT 3414  
  
Karta pomorska 50-3  
Karta pomorska 50-4  
Karta pomorska 50-20  
  
Karta pomorska 512  
Karta pomorska 518  
Karta pomorska 525  
Karta pomorska 533  
Karta pomorska 534  
Karta pomorska 535

Komplet malih karata - 1. dio  
Komplet malih karata - 2. dio

**INFORMATIVNE  
I POMOĆNE KARTE**  
*Thematic and auxiliary charts*

Tematska karta 950 VTS  
Informativna karta 101 INFO, 2012  
Karta batimetrijska B 100

Karta pomorska 10  
Karta pomorska 100-29  
Karta pomorska 100-30

Karta pomorska 151  
Karta pomorska 152  
Karta pomorska 153  
Karta pomorska 154  
Karta pomorska 155  
Karta pomorska 156  
Karta pomorska 157  
Karta pomorska 158  
Karta pomorska 159  
Karta pomorska 160  
Karta pomorska 161  
Karta pomorska 171  
Karta pomorska 172  
Karta pomorska 173  
Karta pomorska 174  
Karta pomorska 175  
Karta pomorska 176  
Karta pomorska 177  
Karta pomorska 178  
Karta pomorska 179

Karta pomorska 301  
Karta pomorska 302  
Karta pomorska 303

Karta pomorska 401  
Karta pomorska 402

Karta pomorska 501  
Karta pomorska 502

Karta pomorska 532  
Karta pomorska 536

**PUBLIKACIJE / Publications**

**PRIRUČNICI ZA PLOVIDBU**  
*Navigational handbooks*

PELJAR I / Sailing Directions

Peljar I - Jadransko more - istočna obala, 2012.

POPIS SVJETALA I SIGNALA ZAMAGLU / List of lights and Fog Signals

Popis svjetala (PS) i signala za maglu - Jadransko more - istočna obala, 2017.

RADIOSLUŽBA / List of Radio Signals

Radioslužba za pomorce, 2019.

KATALOG / Catalogue

Katalog pomorskih karata i publikacija, 2018.

**NAVIGACIJSKE PUBLIKACIJE**

*Nautical publications*

Znakovi i kratice na hrvatskim pomorskim kartama 2013.  
Pomorske oznake, IALA sustav  
Nautičke tablice, 2018.  
Nautički godišnjak 2019.  
Identifikator zvijezda, 1991.  
Tablice morskih mijena, Jadransko more - istočna obala 2019.

PELJAR ZA MALE BRODOVE / Leisure Products

Peljar za male brodove, prvi dio, Piranski zaljev - Virsko more 2002.  
Peljar za male brodove, drugi dio, Sedmovrača - Rt Oštra 2003.  
Portolano per piccole imbarcazioni I. parte  
Portolano per piccole imbarcazioni II. parte  
Adriatic sea pilot volume I.  
Adriatic sea pilot volume II.  
Adrianautikführer für kleine Schiffe I. Teil  
Adrianautikführer für kleine Schiffe II. Teil

**PUBLIKACIJE ZA AŽURIRANJE**

*Updating publications*

Oglas za pomorce - OZP  
Peljar I. - Jadransko more - istočna obala - Pregled ispravaka  
Popis svjetala i signala za maglu, 2017 - Pregled ispravaka  
Popis svjetala i signala za maglu, 2017 - Pregled privremenih (P) i (T) ispravaka  
Peljar za male brodove - prvi dio: Pregled ispravaka  
Peljar za male brodove - drugi dio: Pregled ispravaka  
Adriatic sea pilot volume I. - Summary of corrections  
Adriatic sea pilot volume II. - Summary of corrections

**PRODAJA KARATA I NAVIGACIJSKIH PUBLIKACIJA**  
*Sales of charts and nautical publications*

- MARINA STORES**, [www.marinastores.hr](http://www.marinastores.hr)
  - Marina Stores **Zagreb**, Cvjetna cesta 11, 10000 Zagreb, +385 (0)1 6183 342, +385 (0)1 6183 341, [zagreb@lalizas.com](mailto:zagreb@lalizas.com),
  - Marina Stores **Šibenik**, Obala dr. Franje Tuđmana 2, 22000 Šibenik, +385 (0)22 212268, +385 (0)22 212268, [sibenik@lalizas.com](mailto:sibenik@lalizas.com),
  - Marina Stores **Dubrovnik**, Na Skali 4, 20236 Mokošica-Dubrovnik, +385 (0)20 454073, +385 (0)20 454073, [dubrovnik@lalizas.com](mailto:dubrovnik@lalizas.com),
  - Marina Stores **Pula**, Riva 14, 52000 Pula, +385 (0)52 210904, +385 (0)52 210904, [pula@lalizas.com](mailto:pula@lalizas.com),
  - Marina Stores **Rijeka**, M. Barača 3, 51000 Rijeka, +385 (0)51 343173, +385 (0)51 343173, [rijeka@lalizas.com](mailto:rijeka@lalizas.com),
  - Marina Stores **Zadar**, Franka Lisice 91, 23000 Zadar, +385 (0)23 302147, +385 (0)23 302147, [zadar@lalizas.com](mailto:zadar@lalizas.com)
  - Marina Stores **Makarska**, Kralja Zvonimira 3, 21300 Makarska, +385 (0)21 679389, +385 (0)21 679389, [makarska@lalizas.com](mailto:makarska@lalizas.com)
  - Marina Stores **Dubrovnik**, Gruž, Obala Pape Ivana Pavla II 24, 20000 Dubrovnik, +385 (0)20 313063, +385 (0)20 313063, [gruz@lalizas.com](mailto:gruz@lalizas.com)
  - Marina Stores **Biograd na Moru**, Kralja Petra Svačića 14, 23210 Biograd na Moru, +385 (0)23 700866, +385 (0)23 700866, [biograd@lalizas.com](mailto:biograd@lalizas.com)
  - Marina Stores **Trogir**, Put Cumbrijana 22, 21220 Trogir, +385 (0)21 883031, +385 (0)21 883031, [trogir@lalizas.com](mailto:trogir@lalizas.com)
  - Marina Stores **Vodice**, Artina bb, 22211 Vodice, +385 (0)22 247544, +385 (0)22 247544, [vodice@lalizas.com](mailto:vodice@lalizas.com)
  - Marina Stores **Split**, Lovački put 1, 21000 Split, +385 (0)21 566683, +385 (0)21 566683, [split@lalizas.com](mailto:split@lalizas.com)
- DOMINOVIĆ**, Zagreb, Hrvatske bratske zajednice 4, zgrada NSK, 10001 Zagreb, +385 (0)1 6150 315, +385 (0)1 6130 111, [dominovic@dominovic.hr](mailto:dominovic@dominovic.hr), [www.hhi.hr/partner-webshop-dominovic](http://www.hhi.hr/partner-webshop-dominovic)
- INVENTING**, Zagreb, Palinovečka 19f, 10000 Zagreb, +385 (0)1 6523 921, +385 (0)1 6523 921, [inventing@zg.t-com.hr](mailto:inventing@zg.t-com.hr)
  - Bernwieser Seekarten + Flight Shop, Engerthstrasse 237/10, 1020 Wien, +431 9855166, +431 9829444, [bernwieser@bernwieser.at](mailto:bernwieser@bernwieser.at), [www.bernwieser.at](http://www.bernwieser.at)
- NAVIGATORE**, Poreč, Riva Amfora 7, Červar-Porat, 52440 Poreč, +385 (0)52 436663, +385 (0)52 436663
- AC NAUTIK e.U.**, Anton Hubmann Platz 1, 8077 Gössendorf, +43 (0)676 3074163, [support@kuestenpatentkroatien.at](mailto:support@kuestenpatentkroatien.at), [www.kuestenpatentkroatien.at](http://www.kuestenpatentkroatien.at)
- ENCIKLOPEDIJA d.o.o.**, Visoka 8, 21000 Split
  - Prodavaonica Split, Dražanac 45, 21000 Split, +385 (0)21 398 406, [encinautika@gmail.com](mailto:encinautika@gmail.com)
- AURANI d.o.o.**, Banjol 101, 51280 Rab
  - Prodavaonica 1, Banjol 101, 51280 Rab, +385 (0)51 774 823, +385(0)51 725 450, [aurani@ri.t-com.hr](mailto:aurani@ri.t-com.hr)
  - Prodavaonica 2, Priko 40, 51550 Mali Lošinj, +385(0)51 233 399, +385(0)51 233 399, [aurani@ri.t-com.hr](mailto:aurani@ri.t-com.hr)
- DELALIJA TRGOVINA d.o.o.**, Petrovaradinska 5a, 10000 Zagreb, +385(0)1 3866 785, +385(0)98 299 880, [delalija-trgovina@zg.tcom.hr](mailto:delalija-trgovina@zg.tcom.hr), [www.delani.hr](http://www.delani.hr)
- GEOSUSTAVI**, Split, Gundulićeva 26, Dalma - Dobri, 21000 Split, +385 (0)21 582208, +385 (0)21 484556, [info@geosustavi.hr](mailto:info@geosustavi.hr), [www.geosustavi.hr](http://www.geosustavi.hr)

**Službene elektroničke pomorske navigacijske karte (ENC) Hrvatskog hidrografskog instituta dostupne su preko regionalnog koordinacijskog centra PRIMAR i njegove mreže ovlaštenih distributera [www.primar.org](http://www.primar.org)**

***Official electronic navigational charts (ENC) issued by the Hydrographic Institute of the Republic of Croatia are available through PRIMAR RENC (regional ENC coordinating centre) and its network of authorised distributors [www.primar.org](http://www.primar.org)***

**Publikacije Hrvatskog hidrografskog instituta prodaju isključivo ovlašteni distributeri.**  
***Charts and publications are sold by authorized sales agents only.***