



HRVATSKI HIDROGRAFSKI INSTITUT

SVEZAK 5

OGLAS ZA POMORCE

NOTICE TO MARINERS

Svibanj / May 2019.

Oglasi / Notices: 1 - 42

"OGLAS ZA POMORCE" mjesečno je izdanje. Donosi obavijesti za ažuriranje pomorskih karata i navigacijskih publikacija Hrvatskog hidrografskog instituta za Jadransko more, Jonsko more i Malteške otoke.

"NOTICE TO MARINERS" is a monthly edition that contains information for keeping up-to-date Croatian charts and nautical publications for the Adriatic Sea, the Ionian Sea and the Maltese Islands.

SADRŽAJ - CONTENTS

- I. UVODNA OBJAŠNJENJA, PREGLED ISPRAVAKA
Explanatory Notes, Index of Corrections
- II. ISPRAVCI KARATA
Corrections to Charts
- III. ISPRAVCI PELJARA
Corrections to Sailing Directions
- IV. ISPRAVCI POPISA SVJETALA
Corrections to List of Lights
- V. ISPRAVCI RADIOSLUŽBE
Corrections to Radio Service
- VI. ISPRAVCI KATALOGA
Corrections to Catalogue
- VII. NAVIGACIJSKI RADIOOGLASI
Reprints of Radio Navigational Warnings
- VIII. OBAVIJESTI
Information

O svim promjenama važnima za sigurnost plovidbe obavijestite: HRVATSKI HIDROGRAFSKI INSTITUT, Nautički odjel, Zrinsko-Frankopanska 161, 21000 Split, tel.: +385/0/21/308-845, 098/233450, fax: 021/308-829, e-mail: naut@hhi.hr, www.hhi.hr
Tiskani formular sastavni je dio Oglasa.

For any changes important for the safety of navigation please notify: HYDROGRAPHIC INSTITUTE OF THE REPUBLIC OF CROATIA Nautical Department, Zrinsko-Frankopanska 161, 21000 Split, Croatia, tel: +385/0/21/308-845, 098/233450, fax: 021/308-829, email: naut@hhi.hr, www.hhi.hr

The form, which is convenient for sending a report, is given at the end of this issue.

Godišnja pretplata / Annual Subscription: 330,00 kn

RAVNATELJICA
Vinka Kolić, mag.ing.admin.nav.

INTERNET EDITION

I
UVODNA OBJAŠNENJA
Explanatory Notes

RADIOOGLASE za istočni dio Jadrana svakodnevno odašiljaju hrvatske obalne radiopostaje.

RADIO NAVIGATIONAL WARNINGS for east Adriatic coast are broadcasted daily by Croatian coastal radio stations.

DUBINE I VISINE određene su u metrima. Dubine se odnose na srednju razinu nižih niskih voda živih morskih mijena, a visine na srednju morskú razinu.

DEPTHS are in meters and are reduced to Chart Datum which is Mean Lower Low Water Springs.

HEIGHTS are above Mean Sea Level.

SEKTORI VIDLJIVOSTI svjetala i pokriveni smjerovi imaju vrijednost more-kopno (otok), ako nije drugačije naglašeno. Daljina vidljivosti svjetala izrađena je u nautičkim miljama za visinu motriteljeva oka (5m).

SECTORS OF LIGHTS. The limits of sectors and areas of visibility, and the alignment of direction lights and leading lights are given as seen from seaward. Range in nautical miles is given for the height of eye of the observer - 5 metres.

Svi oglasi za ispravak karata iz prethodne godine objavljuju se u OZP za siječanj tekuće godine.

All Notices for correction to charts of previous year are printed in January issue of the current year.

OZP	Oglas za pomorce	- Notices to Mariners
PS	Popis svjetala i signala za maglu	- List of Lights
RS	Radioslužba za pomorce	- Radio Service
RO	radiooglasí	- Radio warnings
M	nautička milja	- Nautical mile
AN		- Avvisi ai Naviganti
ANM		- Admiralty Notices to Mariners
L/L		- Admiralty List of Lights
(P)	prethodni oglasi	- Preliminary Notices
(T)	privremeni oglasi	- Temporary Notices
HHI	Hrvatski hidrografski institut	- Hydrographic Institute of the Republic of Croatia
MK	male karte	


I
PREGLED ISPRAVAKA
Index of corrections


Karte <i>Charts</i>	Oglas broj <i>Notices No.</i>	Publikacije <i>Publications</i>	Oglas broj <i>Notice No.</i>
- Plan 11	1, 2, 3	Peljar I	7, 8(T)
- Plan 16	4(T), 5(T), 6(T)	Peljar za male brodove:	
		- I dio	9, 10(T), 11(T)
		- II dio	Nema ispravaka - <i>Nil</i>
		Popis svjetala i signala za maglu ...	12(T), 13(T), 14(T), 15, 16
		Radioslužba za pomorce	Nema ispravaka - <i>Nil</i>
		Ispravci Kataloga	17, 18, 19, 20, 21, 22, 23, 24, 25, 26, 27, 28, 29, 30, 31, 32, 33, 34, 35, 36, 37, 38, 39, 40, 41, 42


II


ISPRAVCI KARATA Corrections to Charts


JADRANSKO MORE - ADRIATIC SEA HRVATSKA - CROATIA


1 - 5/19 **Pličina Velika: signalna plutača, kardinalna N**
Premjestiti  sa 45°09'23.5"N - 013°34'10.0"E na 45°09'22.5"N - 013°34'04.6"E.


Pličina Velika: signal buoy, cardinal N
Move  from 45°09'23.5"N - 013°34'10.0"E na 45°09'22.5"N - 013°34'04.6"E.
Karte (posljednji ispravak) - Chart (Last correction): PLAN 11 VRSAR(5-11/18).


2 - 5/19 **Pličina Kuvrsada: signalna plutača, usamljena opasnost**
Premjestiti  sa 45°08'00"N - 013°35'50"E na 45°07'57.2"N - 013°35'45.7"E.


Pličina Kuvrsada: signal buoy, isolated danger
Move  from 45°08'00"N - 013°35'50"E to 45°07'57.2"N - 013°35'45.7"E.
Karte (posljednji ispravak) - Chart (Last correction): PLAN 11 VRSAR(1-5/19).


3 - 5/19 **Pličina Lim: signalna plutača, usamljena opasnost**
Premjestiti  sa 45°07'38"N - 013°35'36"E na 45°07'34.7"N - 013°35'32.1"E.


Pličina Lim: signal buoy, isolated danger
Move  from 45°07'38"N - 013°35'36"E to 45°07'34.7"N - 013°35'32.1"E.
Karte (posljednji ispravak) - Chart (Last correction): PLAN 11 VRSAR(2-5/19).


4(T) - 5/19 **Omišalj, Uvala Sapan: svjetleća plutača, posebna oznaka**
Ucrtati  na 45°12'11.5"N - 014°32'29.1"E i upisati Ž Bl 2s 3M

Omišalj, Uvala Sapan: lighted buoy, special mark
Insert  in 45°12'11.5"N - 014°32'29.1"E and Ž Bl 2s 3M
Karte (posljednji ispravak) - Charts (Last correction): PLAN 16 OMIŠALJSKI ZALJEV(3-7/18).

5(T) - 5/19 **Omišalj, Uvala Sapan: svjetleća plutača, posebna oznaka**
Ucrtati  na 45°12'06.3"N - 014°32'18.6"E i upisati Ž Bl 2s 3M

Omišalj, Uvala Sapan: lighted buoy, special mark
Insert  in 45°12'06.3"N - 014°32'18.6"E and Ž Bl 2s 3M
Karte (posljednji ispravak) - Charts (Last correction): PLAN 16 OMIŠALJSKI ZALJEV(3-7/18).

6(T) - 5/19 **Omišalj, Uvala Sapan: svjetleća plutača, posebna oznaka**
Ucrtati  na 45°11'58.6"N - 014°32'11.6"E i upisati Ž Bl 2s 3M

Omišalj, Uvala Sapan: lighted buoy, special mark
Insert  in 45°11'58.6"N - 014°32'11.6"E and Ž Bl 2s 3M
Karte (posljednji ispravak) - Charts (Last correction): PLAN 16 OMIŠALJSKI ZALJEV(3-7/18).

III

ISPRAVCI PELJARA *Corrections to Sailing Directions*

PELJAR I - JADRANSKO MORE - ISTOČNA OBALA Izdanje - *Edition 2012.*

7 - 5/19 **Poništava se ispravak 8(T) - 1/19.**

str. 34

8(T) - 5/19 **Otočići Veli Laganj, Mali Laganj i Dolfin: radovi**

Redak 41, dodati:

U tijeku su radovi na rekonstrukciji signalne oznake Mažunel. Područje radova označeno je žutom plutačom. Ploviti oprezno.

str. 94

III

PELJAR ZA MALE BRODOVE - I DIO *(Adriatic Sea Pilot - Volume I)* Izdanje - *Edition 2002*

9 - 5/19 **Poništava se ispravak 15(T) - 1/19.**

str. 82

10(T) - 5/19 **OTOČIĆI LAGANJ I DOLFIN, hrid Mažunel: radovi**

UPOZORENJE, dodati:

U tijeku su radovi na rekonstrukciji signalne oznake Mažunel. Područje radova označeno je žutom plutačom. Ploviti oprezno.

str. 187

11(T) - 5/19 **Privlaka, luka: radovi**

UPOZORENJE, dodati:

U tijeku su radovi na postavljanju podmorskog ispusta na poziciji 44°14.022'N - 015°08.812'E (WGS84). Ploviti oprezno.

str. 244

III

PELJAR ZA MALE BRODOVE - II DIO *(Adriatic Sea Pilot - Volume II)* Izdanje - *Edition 2003*

Nema ispravaka - *Nil*

IV
ISPRAVCI POPISA SVJETALA
Corrections to List of Lights

POPIS SVJETALA I SIGNALA ZA MAGLU
Izdanje - Edition 2017

Hrvatska - Croatia

12(T) - 5/19								
219,2	- plutača br. 3	45 12.2 14 32.5	Fl Y 2s	..	3	☒ na žutoj plutači	(0,3+1,7)s	
13(T) - 5/19								
219,4	- plutača br. 2	45 12.1 14 32.3	Fl Y 2s	..	3	☒ na žutoj plutači	(0,3+1,7)s	
14(T) - 5/19								
219,6	- plutača br. 1	45 12.0 14 32.2	Fl Y 2s	..	3	☒ na žutoj plutači	(0,3+1,7)s	
15 - 5/19								
224,5	-- plutača 70m S od lukobrana	45 07.5 14 31.7	Fl(2) R 6s	..	4	Crveni □ na crvenoj plutači	(0,5+1;0,5+4)s	
16 - 5/19								
278,5	-- N lukobran, glava	45 07.6 14 47.4	Fl(2) R 4s	5	3	Crveni stup	(0,5+1;0,5+2)s Pot 324-040 (76)	

V
ISPRAVCI RADIOSLUŽBE
Corrections to Radio Service

RADIOSLUŽBA
Izdanje - *Edition 2017*
Izdanje - *Edition 2019*

Nema ispravaka - *Nil*

INTERNET EDITION

VI

ISPRAVCI KATALOGA *Corrections to Catalogue*

KATALOG POMORSKIH KARATA I PUBLIKACIJA Izdanje - *Edition 2018*

17 - 5/19 HR5000LS: prvo izdanje

U poglavlju LUČKE I PRISTANIŠNE ENC, ispod retka HR50022E Novalja dodati novi redak:

HR5000LS	Soline	21750	5-2019
----------	--------	-------	--------

str. 39

18 - 5/19 HR50022B: naziv i prvo izdanje

U poglavlju LUČKE I PRISTANIŠNE ENC, u stupcu Čelija ENC prekriziti HR60022B i upisati HR50022B. U stupcu Prvo izdanje prekriziti 2-2007 i upisati: 5-2019.

str. 39

19 - 5/19 HR600M40: prvo izdanje

U poglavlju LUČKE I PRISTANIŠNE ENC, ispod retka HR600M33 Marina Čikat dodati novi redak:

HR600M40	Marina Admiral	2400	5-2019
----------	----------------	------	--------

str. 39

20 - 5/19 HR600L14: prvo izdanje

U poglavlju LUČKE I PRISTANIŠNE ENC, ispod retka HR600M40 Marina Admiral dodati novi redak:

HR600L14	Volosko	2200	5-2019
----------	---------	------	--------

str. 39

21 - 5/19 HR600U02: prvo izdanje

U poglavlju LUČKE I PRISTANIŠNE ENC, ispod retka HR600L14 Volosko dodati novi redak:

HR600U02	Žurkovo	2250	5-2019
----------	---------	------	--------

str. 39

22 - 5/19 HR600L17: prvo izdanje

U poglavlju LUČKE I PRISTANIŠNE ENC, ispod retka HR600U02 Žurkovo dodati novi redak:

HR600L17	Bakarac	3200	5-2019
----------	---------	------	--------

str. 39

23 - 5/19 HR600L19: prvo izdanje

U poglavlju LUČKE I PRISTANIŠNE ENC, ispod retka HR600L17 Bakarac dodati novi redak:

HR600L19	Haludovo - Ribarsko selo	1000	5-2019
----------	--------------------------	------	--------

str. 39

24 - 5/19 HR600L29: prvo izdanje

U poglavlju LUČKE I PRISTANIŠNE ENC, ispod retka HR600L19 Haludovo - Ribarsko selo dodati novi redak:

HR600L29	Vrbnik	2850	5-2019
----------	--------	------	--------

str. 39

25 - 5/19 HR600U06: prvo izdanje

U poglavlju LUČKE I PRISTANIŠNE ENC, ispod retka HR600L29 Vrbnik dodati novi redak:

HR600U06	Slana	2500	5-2019
----------	-------	------	--------

str. 39

26 - 5/19 HR60LMNV: prvo izdanje

U poglavlju LUČKE I PRISTANIŠNE ENC, ispod retka HR600U06 Slana dodati novi redak:

HR60LMNV	Novi Vinodolski - luka i marina	4000	5-2019
----------	---------------------------------	------	--------

str. 39

27 - 5/19 HR600L33: prvo izdanje

U poglavlju LUČKE I PRISTANIŠNE ENC, ispod retka HR60LMNV Novi Vinodolski - luka i marina, dodati novi redak:

HR600L33	Starigrad	2200	5-2019
----------	-----------	------	--------

str. 39

VI

28 - 5/19 HR600L34: prvo izdanje

U poglavlju LUČKE I PRISTANIŠNE ENC, ispod retka HR600L33 Starigrad dodati novi redak:

HR600L34	Jablanac	1800	5-2019
----------	----------	------	--------

str. 39

29 - 5/19 HR600TML: prvo izdanje

U poglavlju LUČKE I PRISTANIŠNE ENC, ispod retka HR600L34 Jablanac dodati novi redak:

HR600TML	Mali Lošinj - brodogradilište i PTO	4600	5-2019
----------	-------------------------------------	------	--------

str. 39

30 - 5/19 HR5000LN: prvo izdanje

U poglavlju LUČKE I PRISTANIŠNE ENC, ispod retka HR500533 Luka Šibenik (plan) dodati novi redak:

HR5000LN	Novigrad	5000	5-2019
----------	----------	------	--------

str. 41

31 - 5/19 HR600L35: prvo izdanje

U poglavlju LUČKE I PRISTANIŠNE ENC, ispod retka HR600M32 Marina Preko dodati novi redak:

HR600L35	Karlobag	3000	5-2019
----------	----------	------	--------

str. 41

32 - 5/19 HR600P12: prvo izdanje

U poglavlju LUČKE I PRISTANIŠNE ENC, ispod retka HR600L35 Karlobag dodati novi redak:

HR600P12	Tribanj - Sv. Marija Magdalena	1400	5-2019
----------	--------------------------------	------	--------

str. 41

33 - 5/19 HR600L37: prvo izdanje

U poglavlju LUČKE I PRISTANIŠNE ENC, ispod retka HR600P12 Tribanj - Sv. Marija Magdalena dodati novi redak:

HR600L37	Starigrad - Paklenica	2700	5-2019
----------	-----------------------	------	--------

str. 41

34 - 5/19 HR600P13: prvo izdanje

U poglavlju LUČKE I PRISTANIŠNE ENC, ispod retka HR600L37 Starigrad-Paklenica dodati novi redak:

HR600P13	Obrovac	2100	5-2019
----------	---------	------	--------

str. 41

35 - 5/19 HR600L38: prvo izdanje

U poglavlju LUČKE I PRISTANIŠNE ENC, ispod retka HR600P13 Obrovac dodati novi redak:

HR600L38	Vinjerac	2500	5-2019
----------	----------	------	--------

str. 41

36 - 5/19 HR600L39: prvo izdanje

U poglavlju LUČKE I PRISTANIŠNE ENC, ispod retka HR600L38 Vinjerac dodati novi redak:

HR600L39	Ražanac	1600	5-2019
----------	---------	------	--------

str. 41

37 - 5/19 HR600L40: prvo izdanje

U poglavlju LUČKE I PRISTANIŠNE ENC, ispod retka HR600L39 Ražanac dodati novi redak:

HR600L40	Povljana	2400	5-2019
----------	----------	------	--------

str. 41

38 - 5/19 HR600U08: prvo izdanje

U poglavlju LUČKE I PRISTANIŠNE ENC, ispod retka HR600L40 Povljana dodati novi redak:

HR600U08	Mandre	1800	5-2019
----------	--------	------	--------

str. 41

39 - 5/19 HR600L41: prvo izdanje

U poglavlju LUČKE I PRISTANIŠNE ENC, ispod retka HR600U08 Mandre dodati novi redak:

HR600L41	Vir	2200	5-2019
----------	-----	------	--------

str. 41

VI

40 - 5/19 HR600L42: prvo izdanje

U poglavlju LUČKE I PRISTANIŠNE ENC, retka čelije HR600L41 Vir dodati novi redak:

HR600L42	Privlaka	3200	5-2019
----------	----------	------	--------

str. 41

41 - 5/19 HR600LTO: prvo izdanje

U poglavlju LUČKE I PRISTANIŠNE ENC, ispod retka HR600L42 Privlaka dodati novi redak:

HR600LTO	Olib	2400	5-2019
----------	------	------	--------

str. 41

42 - 5/19 HR600LTZ: prvo izdanje

U poglavlju LUČKE I PRISTANIŠNE ENC, ispod retka HR600LTO Olib dodati novi redak:

HR600LTZ	Žalić	1500	5-2019
----------	-------	------	--------

str. 41

VII
NAVIGACIJSKI RADIOOGLASI
RADIO NAVIGATIONAL WARNINGS

RADIOOGLASI na snazi 27. svibnja 2019. u 1200 LT (1100 UTC)

2019. godina:
- 0208 OD 26. SVIBNJA 2019. DO 31. SVIBNJA 2019., REGATA PREMA SLIJEDEĆEM RASPOREDU:
26.05. SUKOŠAN - BIOGRAD n/m
27.05. BIOGRAD n/m - PIŠKERA
28.05. PIŠKERA - SALI
29.05. SALI - VELI IŽ
30.05. VELI IŽ - ZADAR
31.05. ZADAR - SUKOŠAN
PLOVITI OPREZNO.
- 0206 POLAČIŠTA, OBAVLJANJE ISTRAŽNIH RADOVA NA PRIBLIŽNO 42-57.8' N 017-07.4' E. PLOVITI OPREZNO.
- 0204 1. RADIOOGLASI NA SNAZI 230700 UTC MAY 19:
2019. GODINA: 0093/19, 0158/19, 0159/19, 0160/19, 0168/19, 0169/19, 0170/19, 0172/19, 0182/19, 0187/19, 0188/19, 0193/19, 0194/19, 0196/19, 0199/19, 0202/19, 0203/19.
2. PONIŠTAVA SE RADIOOGLAS BROJ: 0194/19.
- 0203 OTOČIĆ BARBARAN, SVJETLEČA OZNAKA, LATERALNALIJEVANA 45-13.743' N 013-35.143' E (WGS 84), POSTAVLJENA.
KARAKTERISTIKA: C BI(3) 8 SEKUNDI 7 METARA 3 MILJE
- 0202 LUKA MRLJANE, DO DALJNJEGA ZBOG PODRTINE, DIO LUKE ZATVOREN ZA SAV PROMET. PLOVITI OPREZNO.
- 0196 VHF KANALI VTS SLUŽBE PRIVREMENO SU NEDOSTUPNI. BRODOVI KOJI SU U OBVEZI JAVLJANA, TREBAJU, DO DALJNJEGA, KORISTITI HRVATSKE OBALNE RADIJSKE POSTAJE ZA KONTAKT ILI KAKO JE NAVEDENO U PELJARU.
- 0193 DO DALJNJEGA, U VREMENU OD 0700 DO 1900 SATI (OD 0500 UTC DO 1700 UTC), M/B REFUL VRŠI PODVODNE RADOVE ODRŽAVANJA PODMORSKOG PLINOVODA IZMEĐU POZICIJA:
A) 44-54.3 N 013-48.7 E
B) 44-53.7 N 013-47.7 E
C) 44-53.0 N 013-45.5 E
D) 44-53.1 N 013-43.6 E
E) 44-50.8 N 013-38.6 E
KONTAKT VHF KANAL: 16
ZABRANJENA PLOVIDBA I RIBARENJE U RADIJUSU 0.5 MILJE OD BRODA.
- 0188 LUKORAN VELI, SVJETLO PS 402/E 3154, NA 44-06.3 N 015-09.4 E, POGAŠENO.
- 0182 OD 08. SVIBNJA DO 08. LIPNJA 2019., GEOTEHNIČKA ISTRAŽIVANJA UNUTAR SPOJNICA POZICIJA (RT GUC):
A) 44-52'54.4" N 013-50'12.09"E
B) 44-52'53.7" N 013-50'14.09"E
C) 44-52'41.4" N 013-50'03.07"E
D) 44-52'40.7" N 013-50'05.07"E
ZABRANJENA PLOVIDBA, SIDRENJE, RIBARENJE I PODVODNE AKTIVNOSTI U RADIJUSU 500 METARA.
- 0172 DO DALJNJEGA, RADOVI NA POSTAVLJANJU PODMORSKOG ISPUSTA NA PRIBLIŽNO 44°14.02'N - 015°08.81'E .
TEGLENICA USIDRENA U PODRUČJU RADOVA. PLOVITI OPREZNO.
- 0170 OMIŠALJ, SVJETLEČA PLUTAČA, POSEBAN ZNAČAJ, NA 45-12.176' N 014-32.204' E (WGS 84), POSTAVLJENA.
KARAKTERISTIKA: Ž BI 2 SEKUNDE 3 MILJE
- 0169 OMIŠALJ, SVJETLEČA PLUTAČA, POSEBAN ZNAČAJ, NA 45-12.090' N 014-32.030' E (WGS 84), POSTAVLJENA.
KARAKTERISTIKA: Ž BI 2 SEKUNDE 3 MILJE
- 0168 OMIŠALJ, SVJETLEČA PLUTAČA, POSEBAN ZNAČAJ, NA 45-11.961' N 014-31.912' E (WGS 84), POSTAVLJENA.
KARAKTERISTIKA: Ž BI 2 SEKUNDE 3 MILJE
- 0160 VRSAR, PLIČ LIM, SIGNALNA PLUTAČA PREMJEŠTENA NA 45-07.562 N 013-35.263 E (WGS 84).
- 0159 VRSAR, PLIČ KUVRSADA, SIGNALANA PLUTAČA PREMJEŠTENA NA 45-07.936 N 013-35.489 E (WGS 84).

VII

0158 VRSAR, PLIČ VELIKA, SIGNALANA PLUTAČA, KARDINALNA N, PREMJEŠTENA NA 45-09.358 N 013-33.804 E (WGS 84).
0093 HRID MAŽUNEL, NA 44-41.83' N 014-41.25' E, RADOVI NA SIGNALNOJ OZNACI - USAMLJENA OPASNOST, OZNAČENI
ŽUTOM PLUTAČOM. KARAKTERISTIKA: Ž BI 2 SEKUNDE 1 MILJA

RADIO NAVIGATIONAL WARNINGS in force on May 27 th 2019 at 1200 LT (1000 UTC)

Year 2019:

0208 FROM MAY 26TH 2019. TO MAY 31ST 2019, REGATTAS WITH NEXT SCHEDULE:
26.05. SUKOŠAN - BIOGRAD n/m
27.05. BIOGRAD n/m - PIŠKERA
28.05. PIŠKERA - SALI
29.05. SALI - VELI IŽ
30.05. VELI IŽ - ZADAR
31.05. ZADAR - SUKOŠAN
WIDE BERTH REQUESTED.

0206 POLAČIŠTA, RESEARCH WORKS IN VICINITY 42-57.8' N 017-07.4' E.
WIDE BERTH REQUESTED.

0204 1. RADIONAVIGATIONAL WARNINGS IN FORCE 230700 UTC MAY 19:
2019 SERIES: 0093/19, 0158/19, 0159/19, 0160/19, 0168/19, 0169/19, 0170/19, 0172/19, 0182/19, 0187/19, 0188/19, 0193/19,
0194/19, 0196/19, 0199/19, 0202/19, 0203/19.
2. CANCEL RADIONAVIGATIONAL WARNING: 0194/19.

0203 OTOČIĆ BARBARAN, LIGHTED MARK, PORT HAND, IN 45-13.743' N 013-35.143' E (WGS 84), ESTABLISHED.
CHARACTERISTIC: FI(3) R 8 SECONDS 7 METERS 3 MILES

0202 MRLJANE PORT, UNTIL FURTHER NOTICE DUE TO SHIPWRECK, PART OF THE PORT CLOSED FOR ALL TRAFFIC.
WIDE BERTH REQUESTED.

0196 VTS CROATIA AND ADRIATIC TRAFFIC RIJEKA VHF CHANNELS ARE TEMPORARILY UNAVAILABLE. SHIPS REQUIRED TO
PARTICIPATE CAN REPORT VIA CROATIAN CRS OR AS PER SAILING DIRECTIONS INSTRUCTIONS.

0193 UNTIL FURTHER NOTICE, FROM 0700 LT TO 1900 LT (FROM 0500 UTC TO 1700 UTC), M/V REFUL CONDUCTING
UNDERWATER GAS PIPELINE MAINTENANCE WORKS BETWEEN POSITIONS:
A) 44-54.3 N 013-48.7 E
B) 44-53.7 N 013-47.7 E
C) 44-53.0 N 013-45.5 E
D) 44-53.1 N 013-43.6 E
E) 44-50.8 N 013-38.6 E
CONTACT VHF CH: 16
NAVIGATION AND FISHING IN RADIUS 0.5 MILES FROM THE VESSEL, PROHIBITED.

0188 LUKORAN VELI, LIGHT LL 402/E 3154, IN 44-06.3 N 015-09.4 E, UNLIT.

0182 FROM MAY 08 TH UNTIL JUNE 08TH 2019, GEOTECHNICAL RESEARCH WORKS IN AREA BOUNDED BY (RT GUC):
A) 44-52'54.4" N 013-50'12.09"E
B) 44-52'53.7" N 013-50'14.09"E
C) 44-52'41.4" N 013-50'03.07"E
D) 44-52'40.7" N 013-50'05.07"E
NAVIGATION, ANCHORING, FISHING AND UNDERWATER ACTIVITIES IN RADIUS 500 METERS, PROHIBITED

0172 UNTIL FURTHER NOTICE, UNDERWATER SEWER CONSTRUCTION IN VICINITY 44°14.02'N - 015°08.81'E. BARGE IS
ANCHORED IN CONSTRUCTION AREA. WIDE BERTH REQUESTED.

0170 OMIŠALJ, LIGHTED BUOY, SPECIAL MARK, IN 45-12.176' N 014-32.204' E (WGS 84), ESTABLISHED.
CHARACTERISTIC: FI Y 2 SECONDS 3 MILES

0169 OMIŠALJ, LIGHTED BUOY, SPECIAL MARK, IN 45-12.090' N 014-32.030' E (WGS 84), ESTABLISHED.
CHARACTERISTIC: FI Y 2 SECONDS 3 MILES

0168 OMIŠALJ, LIGHTED BUOY, SPECIAL MARK, IN 45-11.961' N 014-31.912' E (WGS 84), ESTABLISHED.
CHARACTERISTIC: FI Y 2 SECONDS 3 MILES

0160 VRSAR, PLIČ LIM SHOAL, SIGNAL BUOY, MOVED TO 45-07.562 N 013-35.263 E (WGS 84).

0159 VRSAR, PLIČ KUVRSADA SHOAL, SIGNAL BUOY, MOVED TO 45-07.936 N 013-35.489 E (WGS 84).

0158 VRSAR, PLIČ VELIKA SHOAL, SIGNAL BUOY, CARDINAL N, MOVED TO 45-09.358 N 013-33.804 E (WGS 84).

0093 HRID MAŽUNEL, IN 44-41.83' N 014-41.25' E, WORKS ON SIGNAL MARK - ISOLATED DANGER, MARKED BY YELLOW BUOY.
CHARACTERISTIC: FI Y 2 SECONDS 1 MILE

VII

NAVAREA III

Warnings originated from May 14th 2019 to May 21st 2019:

SECTION A

0567/19 EASTERN MEDITERRANEAN SEA - CYPRUS

- 1.- Ocean tanker, from 150300 UTC MAY19 until 171000 UTC MAY19, will be anchored conducting discharging operation in position:
34-34.84N 033-02.40E
- 2.- All vessels are requested to keep a clear distance 500 meters.
- 3.- Cancel this message on 171100 UTC MAY19.

0568/19 EASTERN MEDITERRANEAN SEA - CYPRUS

- 1.- Firing exercises, 16 MAY19 from 0500 UTC to 1000 UTC, in area bounded by:
34-32.67N 033-12.37E
34-32.67N 033-18.37E
34-27.65N 033-18.37E
34-27.65N 033-12.37E.
The area is very dangerous to navigation.
- 2.- Cancel this message on 161100 UTC MAY19.

0569/19 MEDITERRANEAN AND BLACK SEAS

- 1.- Exercise DENIZKURDU-2019 naval cooperation and guidance for shipping (NCAGS) activities, from 16 MAY19 to 21 MAY19, in Black Sea, Turkish Straits, Aegean Sea and East Mediterranean Sea. The NCAGS area is defined as Turkish Territorial Waters and International Waters. NCAGS procedures will be used to interact with merchant shipping throughout the exercise period.
- 2.- Shipping authorities and merchant, fishing ships (greater than 300 GRT) are kindly requested to collaborate with Turkish Navy Shipping Center (TNSC), "on a no cost, no delay" basis. Individual merchant and fishing vessels will be encouraged to report directly to TNSC when approaching or sailing within the NCAGS area by sending format alfa.
E-MAIL: turkishnavyshippingcenter@dzkk.tsk.tr
TEL: +90 232 366 66 66/67 - FAX: +90 232 365 95 75
Caution advised.
- 3.- Cancel this message on 220100 UTC MAY19.

0570/19 AEGEAN SEA

- 1.- Scientific research by R/V "AIGAIO" 160400 UTC MAY19, in area bounded by:
38-10.03N 024-19.73E
38-13.00N 024-24.61E
38-12.54N 025-00.30E
38-25.70N 025-48.33E
38-23.80N 025-57.75E.
Wide berth requested.

0571/19 EASTERN MEDITERRANEAN SEA - CYPRUS

- 1.- Nato Naval exercises (Gun Firings) 18 and 23 MAY19 from 0800 UTC to 1200 UTC, in area bounded by:
34-57.0N 034-25.0E
34-57.0N 034-40.0E
34-35.0N 034-40.0E
34-35.0N 034-15.0E.
The area is very dangerous for navigation.
- 2.- Cancel this message on 231300 UTC MAY19.

0572/19 AEGEAN SEA

- 1.- Search and rescue (SAR) exercise, 15 MAY19 from 0700 UTC to 1700 UTC, in area bounded by:
39-20N 024-55E
39-20N 025-25E
38-54N 025-25E
38-54N 024-55E.
Caution advised.
- 2.- Cancel this message on 151700 UTC MAY19.

VII

0573/19 BLACK SEA

1.- Missile firing exercises from 7, 18, 20 and 21 MAY19, from 0100 UTC to 1700 UTC.

Navigation temporarily dangerous in area bounded by:

45-04.0N 036-24.0E

44-55.5N 036-27.0E

44-50.4N 036-26.5E

44-39.0N 035-39.0E

44-55.0N 035-31.0E

44-58.5N 035-36.0E

45-00.0N 035-50.0E.

AND COAST LINE

2.- Cancel this message on 211800 UTC MAY19.

0574/19 BLACK SEA

Cancel NAVAREA III 0290/19 and this message.

0575/19 EASTERN MEDITERRANEAN SEA - CYPRUS

1.- Firing exercises 18 MAY19 from 0330 UTC to 0530 UTC and 20 MAY19, from 0800 UTC to 1000 UTC, in area bounded by:

34-15.0N 034-34.0E

34-10.0N 034-41.3E

33-53.0N 034-26.0E

34-00.0N 034-14.0E.

The area is very dangerous for navigation.

2.- Cancel this message on 201100 UTC MAY19.

0576/19 MEDITERRANEAN SEA

1.- Military training.

18 MAY19 from 0700 to 0900 UTC.

21 MAY19 from 1100 to 1400 UTC.

23 MAY19 from 1400 to 1600 UTC.

25 MAY19 from 1000 to 1300 UTC.

28 MAY19 from 0800 to 1000 UTC.

31 MAY19 from 1200 to 1500 UTC.

In area bound by the following coordinates:

34-07.00N 033-16.30E

34-07.00N 033-32.00E

33-34.00N 033-32.00E

33-34.00N 033-16.30E.

Caution advised.

2.- Cancel this message on 311600 UTC MAY19.

0577/19 BLACK SEA

Cancel NAVAREA III 0552/19 and this message.

0578/19 EASTERN MEDITERRANEAN SEA - CYPRUS

Cancel NAVAREA III 0568/19 and this message.

0579/19 EASTERN MEDITERRANEAN SEA - CYPRUS

1.- Firing exercises 20 MAY19 from 0400 to 1400 UTC and 22 until 25 MAY19 from 0400 to 1400 UTC. Dangerous area bounded by:

34-34.2N 032-56.5E (SHORE)

34-32.6N 032-56.2E

34-32.7N 032-58.0E

34-34.2N 032-57.6E (SHORE)

2.- Cancel this message on 251500 UTC MAY19.

VII

580/19 BLACK SEA

1.- Naval training from 15 thru 22 MAY19 from 0500 UTC to 1700 UTC.

Navigation temporarily dangerous in area bounded by:

44-31.9N 037-55.4E

44-33.2N 037-56.8E

44-32.3N 037-59.8E

44-31.2N 037-58.7E

2.- Cancel this message 221800 UTC MAY19.

0581/19 AEGEAN SEA

1.- Search and rescue (SAR) exercise, 16 MAY19 from 0600 UTC to 1200 UTC, in area bounded by:

38-10N 025-27E

37-56N 025-27E

37-56N 025-45E

38-10N 025-45E.

Caution advised.

2.- Cancel this message on 161300 UTC MAY19.

0582/19 BLACK SEA - TURKEY

Cancel NAVAREA III 0401/19 and this message.

0583/19 BLACK SEA

1.- Firing exercises 22, 23 and 24 MAY19, from 0500 to 1800 UTC.

In area bounded by:

45-52.31N 030-13.91E

44-54.65N 031-15.55E

44-37.24N 030-28.33E

45-14.46N 030-14.86E

45-42.25N 029-56.56E And coast line.

Navigation prohibited in territorial waters and dangerous outside,

2.- Cancel this message on 241900 UTC MAY19.

0584/19 BLACK SEA

1.- Naval training from 192100 UTC MAY19 to 022100 UTC JUN19, dangerous temporary navigation in the area limited by:

45-18.0N 033-44.8E

45-26.4N 030-55.0E

45-22.6N 031-01.6E

45-14.4N 030-51.2E.

2.- Cancel this message on 022200 UTC JUN19.

0585/19 AEGEAN SEA

1.- Scientific research by R/V "AIGAIO" from 172000 UTC to 202000 UTC MAY19, in area bounded by:

38-33.80N 026-04.84E

38-34.10N 026-05.16E

38-43.66N 026-06.33E

38-49.06N 026-08.72E

38-51.03N 026-21.04E

38-54.08N 026-29.29E

38-57.78N 026-33.61E

39-01.12N 026-33.91E

500 metres berth requested.

2.- Cancel NAVAREA III 0570/19

3.- Cancel this message on 202100 UTC MAY19.

VII

0586/19 **MEDITERRANEAN SEA**

MSI RELEASE REQUEST NUMBER: 0105/19

MEDITERRANEAN SEA

*GUNNERY EXERCISE, ON 17 MAY 19 FROM 1700Z TO 1900Z, 18 MAY 19 FROM 1100Z TO 1300Z AND 19 MAY 19 FROM 0400Z TO 0600Z
OUT OF FOREIGN TERRITORIAL*

WATERS IN AREA BOUNDED BY;

36 05.00 N - 028 44.00 E

36 02.40 N - 029 20.60 E

36 04.37 N - 029 23.12 E

35 58.80 N - 029 38.05 E

35 03.00 N - 029 38.00 E

35 30.00 N - 028 10.00 E

CAUTION ADVISED.

0587/19 **WESTERN MEDITERRANEAN SEA AND GIBRALTA**

1.- Scientific studies, from 20 MAY19 to 24 MAY19, from 1000 UTC to 1600 UTC, in area bounded by:

35-37N 005-15W

35-35N 005-05W

35-33N 005-05W

35-33N 005-12W.

2.- Cancel this message on 241700 UTC MAY19.

0588/19 **WESTERN MEDITERRANEAN SEA - ALGERIA**

Cape Ivi lighthouse in 36-06.83N 000-13.67E . Unlit

0589/19 **CENTRAL MEDITERRANEAN SEA**

II-Gevla ta 'Hajra beacon pole in 36-49.74N 014-32.84E. Destroyed

0590/19 **MEDITERRANEAN AND BLACK SEAS**

NAVAREA III Warnings in force on 14 MAY19 at 0600 UTC.

2016: 0168, 0210, 0225.

2018: 0420, 0511, 0787, 0916, 0946, 0958, 1020, 1021, 1037, 1114, 1115, 1116, 1117, 1118, 1119, 1120, 1122, 1123.

2019: 0011, 0012, 0013, 0016, 0020, 0029, 0057, 0137, 0194, 0209, 0227, 0237, 0278, 0321, 0401, 0441, 0445, 0492, 0498, 0499, 0513, 0514, 0515, 0516, 0518, 0519, 0520, 0524, 0528, 0531, 0532, 0534, 0535, 0537, 0554, 0556, 0558, 0560, 0569, 0571, 0573, 0576, 0579, 0580, 0583, 0584, 0587, 0588, 0589, 0590.

1.- Only those less than 42 days old are daily broadcasted on SafetyNET at 1200 UTC and 2400 UTC.

2.- All NAVAREA III warnings in force are available on the web-site www.armada.mde.es/ihm/.

3.- New NAVAREA III warnings are also printed in the weekly edition of Spanish Notices to Mariners (section 5).

4.- Cancel this message on 272359 UTC MAY19.

VII

Summary of drilling rigs updated to NAVAREA III 0590/19 warning

Adriatic Sea-Ionian Sea.

<i>Unknown</i>	<i>40-50.0N</i>	<i>018-17.0E</i>
<i>Bonaccia</i>	<i>43-36.0N</i>	<i>014-21.2E</i>
<i>Steward</i>	<i>44-12.8N</i>	<i>012-46.6E</i>
<i>Morena I</i>	<i>44-13.6N</i>	<i>012-29.0E</i>
<i>Annabella</i>	<i>44-13.7N</i>	<i>013-04.4E</i>
<i>Ika-A</i>	<i>44-21.5N</i>	<i>013-29.3E</i>
<i>Ida-B</i>	<i>44-26.8N</i>	<i>013-28.8E</i>
<i>Armida 1</i>	<i>44-28.5N</i>	<i>012-27.2E</i>
<i>Unknown</i>	<i>44-30.0N</i>	<i>013-00.0E</i>
<i>Irina</i>	<i>44-31.7N</i>	<i>013-22.8E</i>
<i>Ana</i>	<i>44-41.0N</i>	<i>013-16.1E</i>
<i>Ivana B</i>	<i>44-41.2N</i>	<i>013-13.1E</i>
<i>Vesna</i>	<i>44-41.2N</i>	<i>013-19.1E</i>
<i>Ivana E</i>	<i>44-44.7N</i>	<i>013-14.8E</i>
<i>Izabela South</i>	<i>44-57.5N</i>	<i>013-09.1E</i>
<i>Ocean King</i>	<i>44-58.5N</i>	<i>013-08.0E</i>
<i>Izabela North</i>	<i>44-58.8N</i>	<i>013-07.8E</i>

VIII
OBAVIJESTI
Information

Errata

Oglas za pomorce br. 4 (travanj 2019.)

Točan broj ispravka 1(T) - 4/19 glasi: 1 - 4/19

Točni brojevi ispravaka 10(T) - 4/18, 11(T) - 4/18 i 12(T) - 4/18 glase: 10(T) - 4/19, 11(T) - 4/19 i 12(T) - 4/19.

U ispravku 15(T) - 4/19, za kartu 100-26, ispravak je izvan zahvata karte.

Točan broj ispravka 20(T) - 6/18 glasi: 20(T) - 4/19

Obavijesti za Male karte:
Information for Small Craft Charts:

Nema ispravaka - *Nil*

OBRAZAC ZA OBAVIJESTI

Note for information

Molimo pomorce da, koristeći ovaj standardni obrazac, obavijeste Nautički odjel Hrvatskog hidrografskog instituta o otkrivenim opasnostima za plovidbu, uočenim promjenama na pomoćnim navigacijskim sredstvima i predlože potrebne promjene na kartama i navigacijskim publikacijama.

Mariners are requested to use this standard form to notify the Hydrographic Institute of the Republic of Croatia, Nautical Department, about discovered dangers to navigation, changes observed in aids to navigation, or corrections to charts and publications seen to be necessary.

Mjesto:

Place:

Datum:

Date:

Ime pošiljatelja (ime broda):

Name of sender (Name of ship):

Adresa ili pozivni znak i zastava broda:

Address or ship's call sign and flag:

Predmet:

Subject:

Prava ili procijenjena pozicija:

True or approx. position:

Karta ili publikacija:

Chart or publication:

Posljednji primljeni Oglas za pomorce:

Latest "Oglas za pomorce" received:

Sadržaj obavijesti:

Details:



POTPIS:

SIGNATURE:

Hrvatski hidrografski institut, Nautički odjel, Zrinsko-Frankopanska 161, 21000 Split, tel.: +385/0/21/308-845, 098233450, fax: +385/0/21/308-829, e-mail: naut@hhi.hr

Hydrographic Institute of the Republic of Croatia, Nautical Department, Zrinsko-Frankopanska 161, 21000 Split, Croatia, tel.: +385/0/21/308-845, 098233450, fax: +385/0/21/308-829, email: naut@hhi.hr

POPIS POMORSKIH KARATA I NAVIGACIJSKIH PUBLIKACIJA
List of nautical charts and publication

POMORSKE KARTE / Charts

NAVIGACIJSKE KARTE

Nautical charts

Karta pomorska 100-15
Karta pomorska 100-16
Karta pomorska 100-17
Karta pomorska 100-18
Karta pomorska 100-19
Karta pomorska 100-20
Karta pomorska 100-21
Karta pomorska 100-22
Karta pomorska 100-23
Karta pomorska 100-24
Karta pomorska 100-25
Karta pomorska 100-26
Karta pomorska 100-27
Karta pomorska 100-28

Karta pomorska 300-31
Karta pomorska 300-32
Karta pomorska 300-33
Karta pomorska 300-34
Karta pomorska 300-35
Karta pomorska 300-36
Karta pomorska 300-37

Karta pomorska 11
Karta pomorska 13
Karta pomorska 14
Karta pomorska 15
Karta pomorska 16
Karta pomorska 17
Karta pomorska 18
Karta pomorska 20
Karta pomorska 22
Karta pomorska 32
Karta pomorska 37
Karta pomorska 47
Karta pomorska 50
Karta pomorska 63
Karta pomorska 83

Karta pomorska 101
Karta pomorska 102
Karta pomorska 108/INT 301
Karta pomorska 109/INT 302

Karta pomorska INT 3410
Karta pomorska INT 3412
Karta pomorska INT 3414

Karta pomorska 50-3
Karta pomorska 50-4
Karta pomorska 50-20

Karta pomorska 512
Karta pomorska 518
Karta pomorska 525
Karta pomorska 533
Karta pomorska 534
Karta pomorska 535

Komplet malih karata - 1. dio
Komplet malih karata - 2. dio

**INFORMATIVNE
I POMOĆNE KARTE**

Thematic and auxiliary charts

Tematska karta 950 VTS
Informativna karta 101 INFO, 2012
Karta batimetrijska B 100

Karta pomorska 10
Karta pomorska 100-29
Karta pomorska 100-30

Karta pomorska 151
Karta pomorska 152
Karta pomorska 153
Karta pomorska 154
Karta pomorska 155
Karta pomorska 156
Karta pomorska 157
Karta pomorska 158
Karta pomorska 159
Karta pomorska 160
Karta pomorska 161
Karta pomorska 171
Karta pomorska 172
Karta pomorska 173
Karta pomorska 174
Karta pomorska 175
Karta pomorska 176
Karta pomorska 177
Karta pomorska 178
Karta pomorska 179

Karta pomorska 301
Karta pomorska 302
Karta pomorska 303

Karta pomorska 401
Karta pomorska 402

Karta pomorska 501
Karta pomorska 502

Karta pomorska 532
Karta pomorska 536

PUBLIKACIJE / Publications

PRIRUČNICI ZA PLOVIDBU

Navigational handbooks

PELJAR I / Sailing Directions

Peljar I - Jadransko more - istočna obala, 2012.

POPIS SVJETALA I SIGNALA ZA MAGLU / List of lights and Fog Signals

Popis svjetala (PS) i signala za maglu - Jadransko more - istočna obala, 2017.

RADIOSLUŽBA / List of Radio Signals

Radioslužba za pomorce, 2019.

KATALOG / Catalogue

Katalog pomorskih karata i publikacija, 2018.

NAVIGACIJSKE PUBLIKACIJE

Nautical publications

Znakovi i kratice na hrvatskim pomorskim kartama 2013.
Pomorske oznake, IALA sustav
Nautičke tablice, 2018.
Nautički godišnjak 2019.
Identifikator zvijezda, 1991.
Tablice morskih mijena, Jadransko more - istočna obala 2019.

PELJAR ZA MALE BRODOVE / Leisure Products

Peljar za male brodove, prvi dio, Piranski zaljev - Virsko more 2002.
Peljar za male brodove, drugi dio, Sedmovrača - Rt Oštra 2003.
Portolano per piccole imbarcazioni I. parte
Portolano per piccole imbarcazioni II. parte
Adriatic sea pilot volume I.
Adriatic sea pilot volume II.
Adrianautikführer für kleine Schiffe I. Teil
Adrianautikführer für kleine Schiffe II. Teil

PUBLIKACIJE ZA AŽURIRANJE

Updating publications

Oglas za pomorce - OZP
Peljar I. - Jadransko more - istočna obala - Pregled ispravaka
Popis svjetala i signala za maglu, 2017 - Pregled ispravaka
Popis svjetala i signala za maglu, 2017 - Pregled privremenih (P) i (T) ispravaka
Peljar za male brodove - prvi dio: Pregled ispravaka
Peljar za male brodove - drugi dio: Pregled ispravaka
Adriatic sea pilot volume I. - Summary of corrections
Adriatic sea pilot volume II. - Summary of corrections

PRODAJA KARATA I NAVIGACIJSKIH PUBLIKACIJA
Sales of charts and nautical publications

- MARINA STORES**, www.marinastores.hr
 - Marina Stores **Zagreb**, Cvjetna cesta 11, 10000 Zagreb, +385 (0)1 6183 342, +385 (0)1 6183 341, zagreb@lalizas.com,
 - Marina Stores **Šibenik**, Obala dr. Franje Tuđmana 2, 22000 Šibenik, +385 (0)22 212268, +385 (0)22 212268, sibenik@lalizas.com,
 - Marina Stores **Dubrovnik**, Na Skali 4, 20236 Mokošica-Dubrovnik, +385 (0)20 454073, +385 (0)20 454073, dubrovnik@lalizas.com,
 - Marina Stores **Pula**, Riva 14, 52000 Pula, +385 (0)52 210904, +385 (0)52 210904, pula@lalizas.com,
 - Marina Stores **Rijeka**, M. Barača 3, 51000 Rijeka, +385 (0)51 343173, +385 (0)51 343173, rijeka@lalizas.com,
 - Marina Stores **Zadar**, Franka Lisice 91, 23000 Zadar, +385 (0)23 302147, +385 (0)23 302147, zadar@lalizas.com
 - Marina Stores **Makarska**, Kralja Zvonimira 3, 21300 Makarska, +385 (0)21 679389, +385 (0)21 679389, makarska@lalizas.com
 - Marina Stores **Dubrovnik**, Gruž, Obala Pape Ivana Pavla II 24, 20000 Dubrovnik, +385 (0)20 313063, +385 (0)20 313063, gruz@lalizas.com
 - Marina Stores **Biograd na Moru**, Kralja Petra Svačića 14, 23210 Biograd na Moru, +385 (0)23 700866, +385 (0)23 700866, biograd@lalizas.com
 - Marina Stores **Trogir**, Put Cumbrijana 22, 21220 Trogir, +385 (0)21 883031, +385 (0)21 883031, trogir@lalizas.com
 - Marina Stores **Vodice**, Artina bb, 22211 Vodice, +385 (0)22 247544, +385 (0)22 247544, vodice@lalizas.com
 - Marina Stores **Split**, Lovački put 1, 21000 Split, +385 (0)21 566683, +385 (0)21 566683, split@lalizas.com
- DOMINOVIĆ**, Zagreb, Hrvatske bratske zajednice 4, zgrada NSK, 10001 Zagreb, +385 (0)1 6150 315, +385 (0)1 6130 111, dominovic@dominovic.hr, www.hhi.hr/partner-webshop-dominovic
- INVENTING**, Zagreb, Palinovečka 19f, 10000 Zagreb, +385 (0)1 6523 921, +385 (0)1 6523 921, inventing@zg.t-com.hr
 - Bernwieser Seekarten + Flight Shop, Engerthstrasse 237/10, 1020 Wien, +431 9855166, +431 9829444, bernwieser@bernwieser.at, www.bernwieser.at
- NAVIGATORE**, Poreč, Riva Amfora 7, Červar-Porat, 52440 Poreč, +385 (0)52 436663, +385 (0)52 436663
- AC NAUTIK e.U.**, Anton Hubmann Platz 1, 8077 Gössendorf, +43 (0)676 3074163, support@kuestenpatentkroatien.at, www.kuestenpatentkroatien.at
- ENCIKLOPEDIJA d.o.o.**, Visoka 8, 21000 Split
 - Prodavaonica Split, Dražanac 45, 21000 Split, +385 (0)21 398 406, encinautika@gmail.com
- AURANI d.o.o.**, Banjol 101, 51280 Rab
 - Prodavaonica 1, Banjol 101, 51280 Rab, +385 (0)51 774 823, +385(0)51 725 450, aurani@ri.t-com.hr
 - Prodavaonica 2, Priko 40, 51550 Mali Lošinj, +385(0)51 233 399, +385(0)51 233 399, aurani@ri.t-com.hr
- DELALIJA TRGOVINA d.o.o.**, Petrovaradinska 5a, 10000 Zagreb, +385(0)1 3866 785, +385(0)98 299 880, delalija-trgovina@zg.tcom.hr, www.delani.hr
- GEOSUSTAVI**, Split, Gundulićeva 26, Dalma - Dobri, 21000 Split, +385 (0)21 582208, +385 (0)21 484556, info@geosustavi.hr, www.geosustavi.hr

Službene elektroničke pomorske navigacijske karte (ENC) Hrvatskog hidrografskog instituta dostupne su preko regionalnog koordinacijskog centra PRIMAR i njegove mreže ovlaštenih distributera www.primar.org

Official electronic navigational charts (ENC) issued by the Hydrographic Institute of the Republic of Croatia are available through PRIMAR RENC (regional ENC coordinating centre) and its network of authorised distributors www.primar.org

Publikacije Hrvatskog hidrografskog instituta prodaju isključivo ovlašteni distributeri.
Charts and publications are sold by authorized sales agents only.