



ISSN 0030-0713

SVEZAK 7

OGLAS ZA POMORCE

NOTICE TO MARINERS

**HRVATSKI HIDROGRAFSKI INSTITUT
SPLIT - HRVATSKA**

Srpanj / July 2017.

Oglasi / Notices: 1 - 30

"OGLAS ZA POMORCE" mjesečno je izdanje. Donosi obavijesti za ažuriranje pomorskih karata i navigacijskih publikacija Hrvatskog hidrografskog instituta za Jadransko more, Jonsko more i Malteške otoke.

"OGLAS ZA POMORCE" is a monthly edition. Contains information for keeping up-to-date Croatian charts and nautical publications for Adriatic Sea, Ionian Sea and Maltese Islands.

SADRŽAJ - CONTENTS

- I.** UVODNA OBJAŠNENJA, PREGLED ISPRAVAKA
Explanatory Notes, Index of Corrections
- II.** ISPRAVCI KARATA
Corrections to Charts
- III.** ISPRAVCI PELJARA
Corrections to Sailing Directions
- IV.** ISPRAVCI POPISA SVJETALA
Corrections to List of Lights
- V.** ISPRAVCI RADIOSLUŽBE
Corrections to Radio Service
- VI.** ISPRAVCI KATALOGA
Corrections to Catalogue
- VII.** NAVIGACIJSKI RADIOOGLASI
Reprints of Radio Navigational Warnings
- VIII.** OBAVIJESTI
Information

O svim promjenama važnima za sigurnost plovidbe molimo obavijestiti: HRVATSKI HIDROGRAFSKI INSTITUT, Nautički odjel, Zrinsko-Frankopanska 161, 21000 Split Tel.: +385/0/21/308-845, 098233450, Fax: 021/347-208, E-mail: naut@hhi.hr, www.hhi.hr / Tiskani formular je sastavni dio Oglasa.

For all changes important for the safety of navigation please notify: HYDROGRAPHIC INSTITUTE OF THE REPUBLIC OF CROATIA Nautical Department, Zrinsko-Frankopanska 161, 21000 Split, Croatia, Tel.: +385/0/21/308-845, 098233450, Fax: 021/347-208, E-mail: naut@hhi.hr, www.hhi.hr

The form, which is convenient for sending a report, is given at the end of this issue.

Godišnja pretplata / Annual Subscription: 330,00 kn

V.d. ravnatelja
Vinka Kolić, mag.ing.admin.nav.

I

Uvodna objašnjenja *Explanatory Notes*

RADIOOGLASE za istočni dio Jadrana svakodnevno odašiljaju hrvatske obalne radiopostaje.

RADIO NAVIGATIONAL WARNINGS for east Adriatic coast are broadcasted daily by Croatian coastal radio stations.

DUBINE I VISINE određene su u metrima. Dubine se odnose na srednju razinu nižih niskih voda živih morskih mijena, a visine na srednju morsku razinu.

DEPTHS are in meters and are reduced to Chart Datum which is Mean Lower Low Water Springs.

HEIGHTS are above Mean Sea Level.

SEKTORI VIDLJIVOSTI svjetala i pokriveni smjerovi imaju vrijednost more-kopno (otok), ako nije drugačije naglašeno. Daljina vidljivosti svjetala izrađena je u nautičkim miljama za visinu motriteljeva oka (5m).

SECTORS OF LIGHTS. The limits of sectors and areas of visibility, and the alignment of direction lights and leading lights are given as seen from seaward. Range in nautical miles is given for the height of eye of the observer - 5 metres.

Svi oglasi za ispravak karata iz prethodne godine objavljuju se u OZP za siječanj tekuće godine.

All Notices for correction to charts of previous year are printed in January issue of the current year.

OZP	Oglas za pomorce	- Notices to Mariners
PS	Popis svjetala i signala za maglu	- List of Lights
RS	Radioslužba za pomorce	- Radio Service
RO	radiooglas	- Radio warnings
M	nautička milja	- Nautical mile
AN		- Avvisi ai Naviganti
ANM		- Admiralty Notices to Mariners
L/L		- Admiralty List of Lights
(P)	prethodni oglasi	- Preliminary Notices
(T)	privremeni oglasi	- Temporary Notices
HHI	Hrvatski hidrografski institut	- Hydrographic Institute of the Republic of Croatia
MK	male karte	

I

Pregled ispravaka Index of corrections

Karte <i>Charts</i>	Oglas broj <i>Notices No.</i>	Publikacije <i>Publications</i>	Oglas broj <i>Notice No.</i>
- 300-33	5	Peljar I	10, 11(T), 12, 13
- INT 3412	5		
- 50-3	1	Peljar za male brodove:	
- 50-4	2	- I dio	14, 15(T), 16
		- II dio	17, 18, 19
- 100-18	2	Popis svjetala i signala za maglu ...	20, 21, 22, 23
- 100-21	4		
- 100-22	6	Radionužba za pomorce	Nema ispravaka - <i>Nil</i>
- 100-25	6		
- 100-27	7	Ispravci Kataloga	24, 25, 26, 27, 28, 29, 30
- Plan 15	2		
- Plan 83	8, 9		
- Plan 512	3		

II

ISPRAVCI KARATA *Corrections to Charts*

JADRANSKO MORE - *ADRIATIC SEA* HRVATSKA - *CROATIA*

1 - 7/17 **Lučica Puntžela: svjetleća plutača**


Poništava se ispravak 1(T) - 11/16.

Puntžela, boat harbour: lighted buoy


Cancel 1(T) - 11/16.

Karte (posljednji ispravak) - *Charts (Last correction):* 50-3(4-6/17).

2 - 7/17 **Rijeka, lučica Kantrida: novo svjetlo, karakteristika**

Ucrtati  i Z Bl 4s na 45°20'20.3"N - 014°22'55.0"E

Rijeka, Kantrida boat harbour: new light, characteristic

Insert  and Z Bl 4s in 45°20'20.3"N - 014°22'55.0"E

Karta (posljednji ispravak) - *Chart (Last correction):* 100-18(9-5/17), 50-4(9-5/17), PLAN 15 RIJEKA(1-8/16).

3 - 7/17 **UVALA MANA: greben**







Ucrtati + na 43°48'18.7"N - 015°16'39.4"E

UVALA MANA: rock







Insert + in 43°48'18.7"N - 015°16'39.4"E

Karte (posljednji ispravak) - *Charts (Last correction):* PLAN 512 KORNAT - MURTER(12-1/17).

4 - 7/17 **ŠOLTANSKI KANAL, SE od otočića Mačaknar: iznos dubine**







1. Prekrižiti  na 43°24.5'N - 016°09.2'E i upisati 
2. Prekrižiti  na 43°24.45'N - 016°08.50'E i upisati 
3. Prekrižiti  na 43°24.30'N - 016°08.75'E i upisati 

ŠOLTANSKI KANAL, SE of islet Mačaknar: depth







1. Delete  in 43°24.5'N - 016°09.2'E and insert 
2. Delete  in 43°24.45'N - 016°08.50'E and insert 
3. Delete  in 43°24.30'N - 016°08.75'E and insert 

Karta (posljednji ispravak) - *Chart (Last correction):* 100-21(11-4/17).

5 - 7/17 **ŠOLTANSKI KANAL, SE od otočića Mačaknar: iznos dubine**


1. Prekrižiti  na 43°24.5'N - 016°09.2'E i upisati 
2. Prekrižiti  na 43°24.45'N - 016°08.50'E i upisati 
3. Prekrižiti  na 43°24.30'N - 016°08.75'E i upisati 

ŠOLTANSKI KANAL, SE of islet Mačaknar: depth


1. Delete  in 43°24.5'N - 016°09.2'E and insert 
2. Delete  in 43°24.45'N - 016°08.50'E and insert 
3. Delete  in 43°24.30'N - 016°08.75'E and insert 

Karta (posljednji ispravak) - *Chart (Last correction):* 300-33(14-4/17) samo pod 1./only ad. 1; INT 3412(14-4/17).

6 - 7/17 **Otok Vis, hrid Gambur, signalna oznaka - kardinalna S: nova oznaka**

Ucrtati  na 43°01'58"N - 016°15'28"E

Vis island, Gambur rock, signal beacon - S cardinal: new mark

Insert  in 43°01'58"N - 016°15'28"E

Karte (posljednji ispravak) - *Charts (Last correction):* 100-22(10-5/17); 100-25(10-5/17).

II

7 - 6/17 **Ploče: kupon**

Priloženi kupon nalijepiti na KARTU 100-27 PELJEŠAC - MLJET.

Ploče: block

Insert accompanying block in CHART 100-27 PELJEŠAC - MLJET.

Karta (posljednji ispravak) - *Chart (last correction):* 100-27(7-6/17).

8 - 7/17 **Rijeka dubrovačka: svjetleća plutača - posebna oznaka**

Poništava se ispravak 13 - 6/17.

Rijeka Dubrovačka: lighted buoy - special mark

Delete 13 - 6/17.

Karte (posljednji ispravak) - *Charts (Last correction):* PLAN 83 DUBROVNIK I 83C MARINA DUBROVNIK(13-6/17).

9 - 7/17 **Marina Komolac, svjetleća oznaka**

Poništava se ispravak 15(T) - 5/17.

Marina Komolac, lighted mark

Delete 15(T) - 5/17.

Karte (posljednji ispravak) - *Charts (Last correction):* PLAN 83 DUBROVNIK I 83C MARINA DUBROVNIK(8-7/17).

ITALIJA - ITALY

Nema/Nil

III

ISPRAVCI PELJARA *Corrections to Sailing Directions*

PELJAR I - JADRANSKO MORE - ISTOČNA OBALA Izdanje - *Edition 2012.*

10 - 7/17 **Poništava se ispravak 8(T) - 11/16.**

str. 38

11(T) - 7/17 **Fažanski kanal, lučica Puntizela: svjetleća plutača, podmorski radovi**

Redak 49, dodati:

Do daljnjega obavljaju se podmorski radovi u lučici Puntizela. Ploviti oprezno i smanjenom brzinom.

str. 38

12 - 7/17 **Poništava se ispravak 27(T) - 12/16.**

str. 205

13 - 7/17 **ISTOČNA OBALA OTOKA VIS, hrid Gambur: signalna oznaka, kardinalna S**

Redak 55, dodati:

Hrid Gambur označena je signalnom oznakom sa znakom na vrhu (kardinalna S).

str. 205

III
PELJAR ZA MALE BRODOVE - I DIO
(Adriatic Sea Pilot - Volume I)
Izdanje - Edition 2002

14 - 7/17 **Poništava se ispravak 16(T) - 11/16.**
str. 95

15(T) - 7/17 **FAŽANA, luka, lučica Puntizela: svjetleća plutača, podmorski radovi**
Do daljnjega obavljaju se podmorski radovi u lučici Puntizela. Ploviti oprezno i smanjenom brzinom.
str. 95

16 - 7/17 **KANTRIDA, lučica: novo svjetlo, karakteristika**
Nakon uvodnog teksta dodati: Na glavi lukobrana postavljeno je svjetlo karakteristike: Z Bl 4s.
str. 151

III
PELJAR ZA MALE BRODOVE - II DIO
(Adriatic Sea Pilot - Volume II)
Izdanje - Edition 2003

17 - 7/17 **MANA, uvala: opasan prolaz**
Stoji: U prolazu između jugoistočnog rta otočića Plešćina i sjeveroistočnog rta uvale dubina je oko 7.0 m.
Trebalo: U prolazu između jugoistočnog rta otočića Plešćina i sjeveroistočnog rta uvale proteže se plitko grebenasto dno, pa se u plovidbi prolazom treba pridržavati sredine, gdje je dubina oko 7.0 m.
str. 92

18 - 7/17 **Poništava se ispravak 47(T) - 12/16.**
str. 216

19 - 7/17 **OTOK VIS I VIŠKO OTOČJE, RUKAVAC, uvala: signalna oznaka, kardinalna S**
UPOZORENJE, dodati:
Hrid Gambur označena je signalnom oznakom sa znakom na vrhu (kardinalna S).
str. 216

IV
ISPRAVCI POPISA SVJETALA
Corrections to List of Lights

POPIS SVJETALA I SIGNALA ZA MAGLU
Izdanje - Edition 2017

20 - 7/17							
183,5	- Lučica Kantrida, glava lukobrana	45 20.3 14 22.9	Fl G 4s		(0,5+3,5)s
21 - 7/17							
372 E3107	Otok Rivanj, Rt Zanavin	44 10.0 15 01.5	Fl G 3s	8	4	Zelena kula sa stupom i galerijom, 5m	(0,3+2,7)s Vid 349-209 (220)
22 - 7/17	Poništava se ispravak 61(T) - 5/17 str. 63						
23 - 7/17							
729,9		UKLONJENO					

V
ISPRAVCI RADIOSLUŽBE
Corrections to Radio Service

RADIOSLUŽBA
Izdanje - Edition 2012

Nema ispravaka - Nil

VI

ISPRAVCI KATALOGA *Corrections to Catalogue*

KATALOG POMORSKIH KARATA I NAUTIČKIH PUBLIKACIJA Izdanje - *Edition 2013*

24 - 7/17 PLAN 32: nova naklada

U poglavlju PRILAZNE KARTE I PLANOVI za PLAN 32 SEDMOVRAĆE - PROLAZ VELI ŽDRELAC, u stupcu Nova naklada upisati: 6-2017
str. 25

25 - 7/17 PLAN 50: nova naklada

U poglavlju PRILAZNE KARTE I PLANOVI za PLAN 50 PAKLENI KANAL, u stupcu Nova naklada upisati: 6-2017
str. 27

26 - 7/17 ENC HR600M30: prvo izdanje

U poglavlju LUČKE I PRISTANIŠNE ENC ispod navoda HR600M21 upisati navod:
HR600M30 Marina Podvorska 2 000 6-2017
str. 37

27 - 7/17 ENC HR600M31: prvo izdanje

U poglavlju LUČKE I PRISTANIŠNE ENC ispod navoda HR600M30 upisati navod:
HR600M31 Marina Muroskva 3 000 6-2017
str. 37

28 - 7/17 ENC HR600M33: prvo izdanje

U poglavlju LUČKE I PRISTANIŠNE ENC ispod navoda HR600M31 upisati navod:
HR600M33 Marina Čikat 2 000 6-2017
str. 37

29 - 7/17 ENC HR600M29: prvo izdanje

U poglavlju LUČKE I PRISTANIŠNE ENC ispod navoda HR600M27 upisati navod:
HR600M29 Marina Sutomišćica 3 000 6-2017
str. 39

30 - 7/17 ENC HR600M32: prvo izdanje

U poglavlju LUČKE I PRISTANIŠNE ENC ispod navoda HR600M29 upisati navod:
HR600M32 Marina Preko 2 000 6-2017
str. 39

VII

NAVIGACIJSKI RADIOOGLASI RADIO NAVIGATIONAL WARNINGS

RADIOOGLASI na snazi 18. srpnja 2017. u 1200 LT (1000 UTC)

2017. godina:

- 0206 DO DALJNJEGA STRUJOMJERNE STANICE USIDRENE NA:
1.) 43-13.287N 016-35.333E (WGS 84) OZNAČENA ŽUTOM I CRVENOM PLUTAČOM.
2.) 43-13.452N 016-35.555E (WGS 84) OZNAČENA ŽUTOM I CRVENOM PLUTAČOM.
ZABRANJENA PLOVIDBA U POLUMJERU 200 METARA OD STANICA.
- 0202 RIJEKA DUBROVAČKA, SVJETLEĆA OZNAKA, LATERALNA LIJEVA STRANA, NA 42-40.278N 018-07.393E (WGS 84),
POSTAVLJENA. KARAKTERISTIKA: C BL(2) 4 SEKUNDE I MILJA.
- 0201 RIJEKA DUBROVAČKA, SVJETLEĆA PLUTAČA, POSEBNI ZNAČAJ, PS 729,9, NA 42-40.278N 018-07.393E (WGS 84),
TRAJNO UKLONJENA.
- 0199 1. RADIOOGLASI NA SNAZI 130700 UTC JUL 17:
2017 GODINA: 0176/17, 0178/17, 0180/17, 0187/17, 0190/17, 0191/17, 0193/17, 0194/17, 0196/17, 0197/17, 0198/17.
2. PONIŠTAVA SE RADIOOGLAS BROJ: 0191/17.
- 0198 PLOMIN, SVJETLEĆA PLUTAČA IV, PS 145,7 NA 45-07.8N 014-11.4E NIJE NA POZICIJI. PLOVITI OPREZNO.
- 0194 DO 20. SRPNJA 2017, ARHEOLOŠKI RADOVI IZMEĐU POZICIJA: 43-58,7N 015-23,4E I 43-58,7N 015-23,6E.
PLOVITI OPREZNO I SMANJENOM BRZINOM.
- 0193 DO DALJNJEGA, RADOVI NA 42-45.277N 016-57.055E (WGS 84)(GREBEN PETROVAC). PLUTAČA POSTAVLJENA.
KARAKTERISTIKA: Ž BI 2 SEKUNDE 2 MILJE. PLOVITI OPREZNO.
- 0190 NA PRIBLIŽNO 43-32.745N 016-23.752E (WGS84) (MARINA KAŠTELA, ULAZ, 200 METARA OD GLAVE LUKOBRANA U
SMIJERU ZAPADA) POTOPLJEN BROD, OZNAČEN SA DVIJE SVIJETLEĆE PLUTAČE. PLOVITI OPREZNO I SMANJENOM
BRZINOM.
- 0187 UVALA SALBUNI, SVJETLEĆA PLUTAČA PUNTIŽELA NA 44-53.971N 013-48.447E TRAJNO UKLONJENA.
- 0180 HRID GAMBUR, SIGNALNA OZNAKA, KARDINALNA S, NA 43-01.969N 016-15.174E (WGS 84), POSTAVLJENA.
- 0176 LUČICA KANTRIDA, SVJETLO NA 45-20.322N 014-22.636E (WGS84), POSTAVLJENO.
KARAKTERISTIKA: Z BL 4 SEKUNDE.

RADIO NAVIGATIONAL WARNINGS in force on, July 18th 2017. at 1200 LT (1000 UTC)

Year 2017:

- 0206 UNTIL NEXT NOTICE CURRENT METER STATIONS MOORED IN:
1.) 43-13.287N 016-35.333E (WGS 84) MARKED WITH YELLOW AND RED BUOY.
2.) 43-13.452N 016-35.555E (WGS 84) MARKED WITH YELLOW AND RED BUOY. NAVIGATION IN RADIUS 200 METERS
FROM STATIONS PROHIBITED.
- 0202 RIJEKA DUBROVAČKA, LIGHTED MARK, PORT HAND, IN 42-40.278N 018-07.393E (WGS 84), ESTABLISHED.
CHARACTERISTICS: FL R(2) 4 SECONDS 1 MILE.
- 0201 RIJEKA DUBROVAČKA, LIGHTED BUOY, SPECIAL MARK, LL 729,9, IN 42-40.278N 018-07.393E (WGS 84), PERMANENTLY
DISCONTINUED.
- 0199 1. RADIONAVIGATIONAL WARNINGS IN FORCE 130700 UTC JUL 17:
2017 SERIES: 0176/17, 0178/17, 0180/17, 0187/17, 0190/17, 0191/17, 0193/17, 0194/17, 0196/17, 0197/17, 0198/17.
2. CANCEL RADIONAVIGATIONAL WARNING: 0191/17.
- 0198 PLOMIN, LIGHTED BUOY IV, LL 145,7 IN 45-07.8N 014-11.4E OFF STATION. WIDE BERTH REQUESTED.
- 0194 UNTIL JULY 20TH 2017, ARCHAEOLOGICAL WORKS BETWEEN: 43-58.7N 015-23.4E AND 43-58.7N 015-23.6E.
WIDE BERTH AND REDUCED SPEED REQUESTED.
- 0193 UNTIL FURTHER NOTICE, WORKS IN 42-45.277N 016-57.055E(WGS 84) (GREBEN PETROVAC). ESTABLISH LIGHT BUOY
CHARACT :Y FI 2 SECOND 2 MILES WIDE BERTH REQUESTED.
- 0190 IN VICINITY 43-32.745N 016-23.752E (WGS84) (MARINA KAŠTELA, ENTRANCE, 200 METERS FROM MAIN PIER IN WEST
DIRECTION) WRECK REPORTED, MARKED WITH 2 LIGHTED BUOYS. WIDE BERTH AND SAFE SPEED REQUESTED.
- 0187 SALBUNI BAY, LIGHTED BUOY PUNTIŽELA IN 44-53.971N 013-48.447E PERMANENTLY DISCONTINUED.
- 0180 ROCK GAMBUR, BEACON, CARDINAL S, IN 43-01.969N 016-15.174E (WGS 84), ESTABLISHED.
- 0176 KANTRIDA PORT, LIGHT IN 45-20.322N 014-22.636E (WGS84), ESTABLISHED. CHARACTERISTIC: FL G 4 SECONDS.

VII

NAVAREA III

Warnings originated from July 11th 2017 to July 18th 2017:

SECTION A

423/17 EASTERN MEDITERRANEAN SEA

1.- Naval training on 12 and 13 JUL 17 from 0700 UTC to 1200 UTC JUL17, in area bounded by:

35-00.0N 031-00.0E

34-00.0N 031-00.0E

34-00.0N 032-00.0E

35-00.0N 032-00.0E.

Caution advised.

2.- Cancel this message 131300 UTC JUL17.

424/17 EASTERN MEDITERRANEAN SEA - CYPRUS

1.- Exploration Activities will take place from 12 JUL 17 for a period of three (3) months within a circular area radius of 5 nm from the position 33-13.272N 031-59.684E.

2.- For safety reason all ships are strongly advised to avoid entering the aforementioned area.

425/17 EASTERN MEDITERRANEAN SEA - CYPRUS

1.- Multinational search and rescue exercise from 0500 to 1100 UTC 12 JUL 17 in areas bounded by:

AREA A

34-58.988 N 031-37.739 E

34-39.334 N 032-27.675 E

33-34.500 N 032-00.000 E

33-55.276 N 031-05.106 E

AREA B

34-39.000 N 033-12.000 E

34-39.000 N 033-19.000 E

34-34.000 N 033-19.000 E

34-34.000 N 033-12.000 E

2.- All vessels are requested to sail with caution. VHF/FM channels 06 (156.300 MHZ) and 69 (156.475 MHZ) will be used for exercise practice training purposes. Mariners are advised to avoid the use of the aforementioned channels.

3.- Cancel this message on 121101 UTC JUL 2017.

426/17 BLACK SEA - NORTHWESTERN PART

1.- Naval training 130800 UTC JUL 17 thru 151000 UTC JUL 17 navigation temporarily dangerous in area bounded by:

44-42.9N 033-17.5E

45-00.0N 033-17.5E

45-00.0N 033-28.4E

44-40.8N 033-28.4E

44-40.8N 033-22.3E.

2.- Cancel this message on 151100 UTC JUL 17.

427/17 BLACK SEA - NORTHWESTERN PART

1.- Naval training 132100 UTC JUL 17 thru 150300 UTC JUL 17 navigation temporarily dangerous in area bounded by:

44-29.7N 032-19.6E

44-38.2N 032-53.0E

44-27.8N 033-06.6E

44-05.4N 032-48.4E.

2.- Cancel this message on 170400 UTC JUL 17.

VII

428/17 BLACK SEA - BULGARIA

- 1.- Naval exercise. Missile launching from 130600 UTC JUL 17 to 191600 UTC JUL 17, navigation prohibited in area bounded by the coast line and a circle, radius of 3 Km in position: 43-32.93N 028-37.75E:
- 2.- Cancel this message on 191700 UTC JUL17.

429/17 BLACK SEA - NORTHWESTERN PART

- 1.- Naval training from 132100 UTC JUL17 to 150300 UTC JUL17. Navigation temporarily dangerous in area bounded by:
44-29.7N 032-19.6E
44-38.2N 032-53.0E
44-27.8N 033-06.6E
44-05.4N 032-48.4E.
- 2.- Cancel this message on 170400 UTC JUL17.
- 3.- Cancel NAVAREA III 427/17 and this paragraph.

430/17 BLACK SEA - BULGARIA

- 1.- Naval exercise. Missile launching from 140830 UTC JUL 17 to 141630 UTC JUL 17, from 150500 UTC JUL 17 to 151630 UTC JUL 17, from 160500 UTC JUL 17 to 161630 UTC JUL 17 navigation prohibited in area bounded by the coast line and:
43-38.6N 028-34.8E
43-38.6N 028-51.0E
43-27.8N 028-51.0E
43-27.8N 028-33.8E.
- 2.- Cancel this message on 161730 UTC JUL17.

431/17 AEGEAN SEA

- 1.- Yachts sailing race from 14 to 20 JUL 17 in sea area from NW Lesbos to east of Chios west of Samos and east of Fournoi-Arkioi-Leipsoi-Leros and Kalymnos Islands.
- 2.- Cancel this message on 202359 UTC JUL 17.

432/17 BLACK SEA - WESTERN

- 1.- Firing exercises 14 JUL 17, from 0600 UTC to 1500 UTC, in area bounded by:
44-25.4N 028-42.5E
45-29.5N 028-55.6E
44-25.1N 029-01.2E
44-19.7N 029-00.8E
44-14.6N 028-57.9E
44-13.1N 028-56.3E
44-22.1N 028-42.4E.
Prohibited area to navigation
- 2.- Cancel this message on 141600 UTC JUL17.

433/17 MEDITERRANEAN SEA

- 1.- Firing exercises 16 JUL17, from 1115 UTC to 13150 UTC, in area bounded by:
34-15.0N 034-34.0E
34-10.0N 034-41.3E
33-53.0N 034-26.0E
34-00.0N 034-14.0E.
- 2.- Cancel this message on 171200 UTC JUL17.

434/17 BLACK SEA

- 1.- Naval training 132100 UTC JUL 17 thru 170300 UTC JUL 17 navigation temporarily dangerous in area bounded by:
44-29.7N 032-19.6E
44-38.2N 032-53.0E
44-27.8N 033-06.6E
44-05.4N 032-48.4E.
- 2.- Cancel this message on 170400 UTC JUL 17.

VII

435/17 AEGEAN SEA

1.- Scientific survey from 13 to 17 JUL 17 by R/V Tethys II/FGTO in area bounded by:

39-54.37N 023-54.74E

40-19.82N 025-06.01E

40-06.02N 025-09.54E

39-13.76N 023-50.76E

39-19.28N 023-24.70E.

2.- Cancel this message 180100 UTC JUL 17

436/17 BLACK SEA - BULGARIA

1.- Naval exercise from 180700 UTC to 181600 UTC JUL17 and from 190430 UTC to 191300 UTC JUL17, in area bounded by:

43-06.00N 028-01.50E

43-06.00N 028-10.20E

42-57.00N 028-10.20E

42-57.00N 028-01.50E.

2.- The area is temporary danger for navigation, diving and any kind of research activities.

3.- Cancel this message on 211130 UTC JUL17.

437/17 BLACK SEA - BULGARIA

1.- Naval exercise from 180830 UTC to 181600 UTC JUL17, from 190800 UTC to 191730 UTC JUL17 and from 200130 UTC to 201130 UTC JUL17, in area bounded by:

42-57.0N 028-01.5E

42-57.0N 028-10.2E

42-47.0N 028-10.2E

42-47.0N 028-01.5E.

2.- The area is temporary danger for navigation, diving and any kind of research activities.

3.- Cancel this message on 201230 UTC JUL17.

438/17 BLACK SEA - BULGARIA

1.- Naval exercise from 181200 UTC to 211130 UTC JUL17, in area bounded by:

43-07N 029-00E

43-07N 029-21E

42-37N 029-21E

42-37N 029-00E.

2.- The area is temporary danger for navigation, diving and any kind of research activities.

3.- Cancel this message on 211230 UTC JUL17.

439/17 BLACK SEA - BULGARIA

1.- Naval exercise from 181200 UTC to 211300 UTC JUL17, in area bounded by:

43-07.0N 028-17.5E

43-07.0N 029-00.0E

42-37.0N 029-00.0E

42-37.0N 028-17.5E.

2.- The area is temporary danger for navigation, diving and any kind of research activities.

3.- Cancel this message on 211400 UTC JUL17.

440/17 BLACK SEA - BULGARIA

1.- Naval exercise from 181830 UTC to 190430 UTC JUL17 and from 192030 UTC to 200230 UTC JUL17, in area bounded by:

43-17.5N 028-41.0E

43-17.5N 030-06.0E

43-07.0N 030-06.0E

43-07.0N 028-41.0E.

2.- The area is temporary danger for navigation, diving and any kind of research activities.

3.- Cancel this message on 200330 UTC JUL17.

VII

441/17 EASTERN MEDITERRANEAN SEA

1.- Firing exercises 16 JUL17 from 1115 UTC to 1315 UTC, 19 JUL17 from 0930 UTC to 1130 UTC, 23 JUL17 from 0815 UTC to 1015 UTC, in area bounded by:

34-15.0N 034-34.0E

34-10.0N 034-41.3E

33-53.0N 034-26.0E

34-00.0N 034-14.0E.

2.- Cancel this message on 231115 UTC JUL17.

442/17 BLACK SEA

1.- Naval training 151200 thru 180200 UTC JUL 17 navigation temporarily dangerous in area bounded by:

44-40.0N 032-10.0E

44-48.0N 032-05.0E

45-03.0N 032-17.0E

44-58.1N 032-31.4E

44-43.8N 032-49.6E

44-36.0N 032-36.0E

2.- Cancel this message on 180300 UTC JUL 17.

443/17 MEDITERRANEAN SEA

1.- Gunnery exercise from 170300 UTC to 180900 UTC JUL17, in area bounded by:

34-31.00N 032-18.00E

34-31.00N 030-50.00E

33-38.00N 030-50.00E

33-38.00N 032-18.00E.

Wide berth requested.

2.- Cancel this message on 181000 UTC JUL17.

444/17 BLACK SEA - BULGARIA

1.- Naval exercise. Missile launching from 170200 UTC JUL 17 to 171630 UTC JUL 17, from 180200 UTC JUL 17 to 181330 UTC JUL 17 and from 190200 UTC JUL 17 to 191330 UTC JUL 17, navigation prohibited in area bounded by the coast line and:

43-43.00N 028-34.60E

43-43.00N 028-51.00E

43-32.00N 028-53.00E

43-24.00N 028-50.00E

43-15.00N 028-43.00E

43-11.00N 028-36.00E

43-21.67N 028-28.00E

2.- Cancel this message on 191430 UTC JUL17.

445/17 BLACK SEA - BULGARIA

1.- Naval exercise. Missile launching from 170200 UTC JUL 17 to 171630 UTC JUL 17, from 180200 UTC JUL 17 to 181330 UTC JUL 17 and from 190200 UTC JUL 17 to 191330 UTC JUL 17, navigation prohibited in area bounded by the coast line and:

43-43.00N 028-51,00E

43-42.72N 029-49.12E

43-04.00N 029-49.12E

43-04.00N 028-42.00E

43-11.00N 028-36.00E

43-15.00N 028-43.00E

43-24.00N 028-50.00E

43-32.00N 028-53.00E

43-43.00N 028-51.00E.

2.- Cancel this message on 191430 UTC JUL17.

VII

446/17 BLACK SEA

1.- Naval training 171500 UTC JUL 17 thru 230300 UTC JUL 17 navigation temporarily dangerous in area bounded by:

44-29.7N 032-19.6E

44-38.2N 032-53.0E

44-27.8N 033-06.6E

44-05.4N 032-48.4E.

2.- Cancel this message on 230400 UTC JUL 17.

447/17 BLACK SEA

1.- Missile and gunnery firing exercises, 18 JUL17 thru 21 JUL17 ,from 0500 UTC to 1700 UTC. Navigation temporarily dangerous in area bounded by:

44-42.9N 033-17.5E

45-00.0N 033-17.5E

45-00.0N 033-28.4E

44-40.8N 033-28.4E

44-40.8N 033-22.3E.

2.- Cancel this message on 211800 UTC JUL17.

448/17 BLACK SEA

1.- Naval training 18 JUL17 thru 21 JUL17 from 0500 to 1700 UTC. Navigation temporarily dangerous in area bounded by:

44-42.0N 033-30.2E

44-43.6N 033-30.2E

44-43.0N 033-32.0E

44-42.0N 033-32.0E.

2.- Cancel this message on 211800 UTC JUL17.

449/17 EASTERN MEDITERRANEAN SEA

1.- Firing exercises 16 JUL17, from 1115 UTC to 1315 UTC, in area bounded by:

34-15.0N 034-34.0E

34-10.0N 034-41.3E

33-53.0N 034-26.0E

34-00.0N 034-14.0E.

2.- Cancel this message on 161415 UTC JUL17.

3.- Cancel NAVAREA III 433/17 and this paragraph.

450/17 BLACK SEA - BULGARIA

1.- Naval exercise. Missile launching from 170200 UTC JUL 17 to 171630 UTC JUL 17, from 180200 UTC JUL 17 to 181330 UTC JUL 17 and from 190200 UTC JUL 17 to 191330 UTC JUL 17. Danger for navigation in area bounded by the coast line and:

43-43.00N 028-51.00E

43-42.72N 029-49.12E

43-04.00N 029-49.12E

43-04.00N 028-42.00E

43-11.00N 028-36.00E

43-15.00N 028-43.00E

43-24.00N 028-50.00E

43-32.00N 028-53.00E

43-43.00N 028-51.00E.

2.- Cancel this message on 191430 UTC JUL17.

3.- Cancel NAVAREA III 445/17 and this paragraph.

VII

451/17 BLACK SEA - BULGARIA

1.- Naval exercise from 180830 UTC to 181600 UTC JUL17, from 190800 UTC to 191730 UTC JUL17 and from 200130 UTC to 201130 UTC JUL17, in area bounded by:

42-57.0N 028-01.5E

42-57.0N 028-10.2E

42-47.0N 028-10.2E

42-47.0N 028-01.5E.

2.- The area is temporarily prohibited for navigation and diving activities.

3.- Cancel this message on 201230 UTC JUL17.

4.- Cancel NAVAREA III 437/17 and this paragraph.

452/17 BLACK SEA - BULGARIA

1.- Naval exercise from 180700 UTC to 181600 UTC JUL17, from 190430 UTC to 191300 UTC JUL17 and from 210500 UTC to 211030 UTC, in area bounded by:

43-06.00N 028-01.50E

43-06.00N 028-10.20E

42-57.00N 028-10.20E

42-57.00N 028-01.50E.

2.- The area is temporary prohibited for navigation and diving activities.

3.- Cancel this message on 211130 UTC JUL17.

4.- Cancel NAVAREA III 436/17 and this paragraph.

453/17 BLACK SEA - BULGARIA

1.- Gunnery exercises from 190630 UTC to 191000 UTC, and from 201130 UTC to 201730 UTC JUL 17, in area bounded by:

43-03.8N 028-01.4E

43-01.4N 028-11.4E

42-59.2N 028-10.0E

42-53.0N 028-10.4E

42-50.3N 028-01.4E.

2.- The area is temporary prohibited for navigation, anchorage and diving activities.

3.- Cancel this message on 201830 UTC JUL17.

454/17 BLACK SEA - BULGARIA

1.- Gunnery exercises from 190630 UTC to 191000 UTC, and from 201130 UTC to 201730 UTC JUL 17, in area bounded by:

43-01.4N 028-11.4E

43-00.0N 028-16.9E

42-55.0N 028-16.9E

42-53.0N 028-10.0E

42-59.2N 028-10.0E.

2.- The area is temporary prohibited for navigation, anchorage and diving activities.

3.- Cancel this message on 201830 UTC JUL17.

455/17 BLACK SEA - BULGARIA

1.- Naval exercises from 192030 UTC to 200230 UTC JUL 17, in area bounded by:

43-07.0N 029-21.0E

42-37.0N 029-21.0E

43-07.0N 030-06.0E.

2.- The area is temporarily dangerous for navigation, anchorage and diving activities.

3.- Cancel this message on 200330 UTC JUL17.

456/17 BLACK SEA - BULGARIA

1.- Gunnery exercises from 201130 UTC to 201600 UTC JUL 17, in area bounded by:

43-06.0N 028-01.5E

43-06.0N 028-10.2E

43-01.8N 028-10.2E

43-03.8N 028-01.5E.

2.- The area is temporarily prohibited for navigation, anchorage and diving activities.

3.- Cancel this message on 201700 UTC JUL17.

VII

457/17 EASTERN MEDITERRANEAN SEA

1.- Transit corridor of 5 NM width for the supporting vesels of drilling ship "WEST CAPELLA" in area bounded by:

34-30.45N 033-06.52E

34-30.39N 033-13.13E

33-15.06N 032-05.10E

33-18.10N 032-00.50E.

2.- Vessel in the area should avoid sailing or staiyng in the above mentioned corridor.

3.- Cancel this message on 152200 UTC OCT17

458/17 KRITIKO SEA

1.- Firing exercise, 17 JUL 17, from 0700 UTC to 1500 UTC in area bounded by:

34-43N 021-55E

35-28N 022-53E

35-09N 023-15E

34-23N 022-22E.

2.- Cancel this message on 171600 UTC JUL17.

459/17 EASTERN MEDITERRANEAN SEA

1.- Firing exercises 19 JUL17, from 0930 UTC to 1130 UTC, in area bounded by:

34-15.0N 034-34.0E

34-10.0N 034-41.3E

33-53.0N 034-26.0E

34-00.0N 034-14.0E.

2.- Cancel this message on 191230 UTC JUL17.

460/17 EASTERN MEDITERRANEAN SEA

1.- Multinational Search and Rescue (SAR) exercise , 19 JUL 17, from 0500 UTC to 1100 UTC, in areas bounded by:

AREA A

34-59.0N 031-38.0E

34-39.0N 032-27.5E

33-54.5N 032-00.0E

33-55.0N 031-05.0E.

AREA B

34-36.0N 033-16.0E

34-36.0N 033-22.0E

34-31.0N 033-22.0E

34-31.0N 033-16.0E.

2.- All vessels are requested to sail with caution. VHF channels 06 (156,300 MHz) and 69 (156,475MHz) will be used for exercise practice training purposes. Mariners are requested to avoid the use of the afore mentioned channels

3.- Cancel this message on 191200 UTC JUL17.

461/17 BLACK SEA

1.- Naval training from 180200 UTC to 220200 UTC JUL17, navigation temporarily dangerous in area bounded by:

44-40.0N 032-10.0E

44-48.0N 032-05.0E

45-03.0N 032-17.0E

44-58.1N 032-31.4E

44-43.8N 032-49.6E

44-36.0N 032-36.0E.

2.- Cancel this message 220300 UTC JUL17.

VII

462/17 **BLACK SEA**

1.- Gunnery firing exercises 19 thru 31 JUL17 except Sundays, from 0700 UTC to 1500 UTC. Navigation temporarily dangerous in area bounded by:

45-12.5N 032-37.8E

45-15.0N 032-39.5E

45-13.0N 032-45.8E

45-11.6N 032-45.0E.

2.- Cancel this message on 311600 UTC JUL17.

463/17 **EASTERN MEDITERRANEAN SEA**

1.- Seismic survey operations by R/V "BARBAROS HAYREDDIN PASA", M/V "BRAVO SUPPORTER" and M/V "APOLLO MOON", from 17 JUL 17 to 16 DEC 17, in area bounded by:

34-42.59N 031-22.35E

34-42.51N 032-07.82E

34-32.03N 032-16.28E

33-47.16N 032-16.29E

33-51.32N 031-46.42E

33-57.03N 031-22.50E.

3NM berth requested.

2.- Cancel this message on 162359 UTC DEC17.

464/17 **AEGEAN SEA**

1.- Scientific survey by R/V "TETHYS II" (FGTO) from 18 to 20 JUL 17 on the route defined by:

A. 39-30.87N 023-54.87E

B. 40-05.38N 024-18.73E

C. 39-43.13N 024-32.06E

D. 39-57.96N 024-03.09E

E. 39-38.62N 024-26.80E

F. 39-46.03N 024-03.58E

G. 39-34.75N 024-14.55E.

2.- Cancel this message on 202359 UTC JUL17.

465/17 **BLACK SEA - ROMANIA**

1.-Firing exercises 19 thru 20 JUL 17, from 0700 UTC to 2300 UTC, in area bounded by:

44-24.0N 028-42.1E

44-29.5N 028-55.6E

44-29.5N 029-31.1E

44-24.2N 029-31.9E

44-09.0N 029-26.7E

44-04.4N 029-22.3E

44-13.5N 028-51.5E

44-22.1N 028-42.4E

and

44-25.4N 028-42.5E

45-29.5N 028-55.6E

44-25.1N 029-01.2E

44-19.7N 029-00.8E

44-14.6N 028-57.9E

44-13.1N 028-56.3E

44-22.1N 028-42.4E.

Prohibited area to navigation

2.- Cancel this message on 202359 UTC JUL17.

VII

466/17 **MEDITERRANEAN AND BLACK SEAS**

NAVAREA III Warnings in force on 18 JUL17 at 1200 UTC.

2016: 168, 193, 210, 225. 2017: 015, 328, 336, 380, 381, 382, 383, 384, 388, 389, 390, 399, 406, 408, 410, 414, 416, 418, 419, 424, 428, 431, 438, 439, 440, 441, 444, 446, 447, 448, 450, 451, 452, 453, 454, 455, 456, 457, 459, 460, 461, 462, 463, 464, 465, 466.

1.- Only those less than 42 days old are daily broadcasted on SafetyNET at 1200 UTC and 2400 UTC.

2.- All NAVAREA III warnings in force are available on the web-site www.armada.mde.es/ihm/.

3.- New NAVAREA III warnings are also printed in the weekly edition of Spanish Notices to Mariners (section 5).

4.- Cancel this message on 242359 UTC JUL17.

Summary of drilling rigs updated to NAVAREA III 466/17 warning

Adriatic Sea-Ionian Sea.


<i>Unknown</i>	<i>40-50.0N</i>	<i>018-17.0E</i>
<i>Bonaccia</i>	<i>43-36.0N</i>	<i>014-21.2E</i>
<i>Steward</i>	<i>44-12.8N</i>	<i>012-46.6E</i>
<i>Morena I</i>	<i>44-13.6N</i>	<i>012-29.0E</i>
<i>Annabella</i>	<i>44-13.7N</i>	<i>013-04.4E</i>
<i>Ika-A</i>	<i>44-21.5N</i>	<i>013-29.3E</i>
<i>Ida-B</i>	<i>44-26.8N</i>	<i>013-28.8E</i>
<i>Armida I</i>	<i>44-28.5N</i>	<i>012-27.2E</i>
<i>Unknown</i>	<i>44-30.0N</i>	<i>013-00.0E</i>
<i>Irina</i>	<i>44-31.7N</i>	<i>013-22.8E</i>
<i>Ana</i>	<i>44-41.0N</i>	<i>013-16.1E</i>
<i>Ivana B</i>	<i>44-41.2N</i>	<i>013-13.1E</i>
<i>Vesna</i>	<i>44-41.2N</i>	<i>013-19.1E</i>
<i>Ivana E</i>	<i>44-44.7N</i>	<i>013-14.8E</i>
<i>Izabela South</i>	<i>44-57.5N</i>	<i>013-09.1E</i>
<i>Ocean King</i>	<i>44-58.5N</i>	<i>013-08.0E</i>
<i>Izabela North</i>	<i>44-58.8N</i>	<i>013-07.8E</i>

VIII
OBAVIJESTI
Information


Početakom srpnja 2017. iz tiska izlazi nova naklada publikacije RADIOSLUŽBA ZA POMORCE.

Obavijesti za Male karte:
Information for Small Craft Charts:







MK - 5 **Rijeka, lučica Kantrida: novo svjetlo, karakteristika**

Ucrtati  i Z Bl 4s na 45°20'20.3"N - 014°22'55.0"E







Rijeka, Kantrida boat harbour: new light, characteristic

Insert  and Z Bl 4s in 45°20'20.3"N - 014°22'55.0"E


MK - 16 **ŠOLTANSKI KANAL, SE od otočica Mačaknar: iznos dubine**

1. Prekrižiti  na 43°24.5'N - 016°09.2'E i upisati 
2. Prekrižiti  na 43°24.45'N - 016°08.50'E i upisati 
3. Prekrižiti  na 43°24.30'N - 016°08.75'E i upisati 


ŠOLTANSKI KANAL, SE of islet Mačaknar: depth

1. Delete  in 43°24.5'N - 016°09.2'E and insert 
 2. Delete  in 43°24.45'N - 016°08.50'E and insert 
 3. Delete  in 43°24.30'N - 016°08.75'E and insert 
-

MK - 17 **Otok Vis, hrid Gambur, signalna oznaka - kardinalna S: nova oznaka**

Ucrtati  na 43°01'58"N - 016°15'28"E

Vis island, Gambur rock, signal beacon - S cardinal: new mark

Insert  in 43°01'58"N - 016°15'28"E

OBRAZAC ZA OBAVIJESTI
Note for information

Molimo pomorce da, koristeći ovaj standardni obrazac, obavijeste Nautički odjel Hrvatskog hidrografskog instituta o otkrivenim opasnostima za plovidbu, uočenim promjenama na pomoćnim navigacijskim sredstvima i predlože potrebne promjene na kartama i navigacijskim publikacijama.

Mariners are requested to use this standard form to notify the Hydrographic Institute of the Republic of Croatia, Nautical Department, about discovered dangers to navigation, changes observed in aids to navigation, or corrections to charts and publications seen to be necessary.

Mjesto: Datum:
Place:..... Date:.....

Ime pošiljatelja (ime broda):
Name of sender (Name of ship):

Adresa ili pozivni znak i zastava broda:
Address or ship's call sign and flag:

Predmet:
Subject:


Prava ili procijenjena pozicija:
True or approx. position:

Karta ili publikacija:
Chart or publication:

Posljednji primljeni Oglas za pomorce:
Latest "Oglas za pomorce" received:

Sadržaj obavijesti:

Details:



POTPIS:
SIGNATURE:

Hrvatski hidrografski institut, Nautički odjel, Zrinsko-Frankopanska 161, 21000 Split, tel: +385/0/21/308-845, 098233450, fax: +385/0/21/347-208, E-mail: naut@hhi.hr.

Hydrographic Institute of the Republic of Croatia, Nautical Department, Zrinsko-Frankopanska 161, 21000 Split, Croatia, Tel: +385/0/21/308-845, 098233450, Fax: +385/0/21/347-208, E-mail: naut@hhi.hr.

POPIS POMORSKIH KARATA I NAVIGACIJSKIH PUBLIKACIJA
List of nautical charts and publication

POMORSKE KARTE / Charts

NAVIGACIJSKE KARTE
Nautical charts

Karta pomorska 100-15
Karta pomorska 100-16
Karta pomorska 100-17
Karta pomorska 100-18
Karta pomorska 100-19
Karta pomorska 100-20
Karta pomorska 100-21
Karta pomorska 100-22
Karta pomorska 100-23
Karta pomorska 100-24
Karta pomorska 100-25
Karta pomorska 100-26
Karta pomorska 100-27
Karta pomorska 100-28

Karta pomorska 300-31
Karta pomorska 300-32
Karta pomorska 300-33
Karta pomorska 300-34
Karta pomorska 300-35
Karta pomorska 300-36
Karta pomorska 300-37

Karta pomorska 11
Karta pomorska 13
Karta pomorska 14
Karta pomorska 15
Karta pomorska 16
Karta pomorska 17
Karta pomorska 20
Karta pomorska 22
Karta pomorska 32
Karta pomorska 37
Karta pomorska 47
Karta pomorska 50
Karta pomorska 63
Karta pomorska 83

Karta pomorska 101
Karta pomorska 102
Karta pomorska 108/INT 301
Karta pomorska 109/INT 302

Karta pomorska INT 3410
Karta pomorska INT 3412
Karta pomorska INT 3414

Karta pomorska 50-3
Karta pomorska 50-4
Karta pomorska 50-20

Karta pomorska 512
Karta pomorska 518
Karta pomorska 525
Karta pomorska 533
Karta pomorska 534
Karta pomorska 535

Komplet malih karata - 1. dio
Komplet malih karata - 2. dio

**INFORMATIVNE
I POMOĆNE KARTE**
Thematic and auxiliary charts

Tematska karta 950 VTS
Informativna karta 101 INFO, 2012
Karta batimetrijska B 100

Karta pomorska 10
Karta pomorska 100-29
Karta pomorska 100-30

Karta pomorska 151
Karta pomorska 152
Karta pomorska 153
Karta pomorska 154
Karta pomorska 155
Karta pomorska 156
Karta pomorska 157
Karta pomorska 158
Karta pomorska 159
Karta pomorska 160
Karta pomorska 161
Karta pomorska 171
Karta pomorska 172
Karta pomorska 173
Karta pomorska 174
Karta pomorska 175
Karta pomorska 176
Karta pomorska 177
Karta pomorska 178
Karta pomorska 179

Karta pomorska 301
Karta pomorska 302
Karta pomorska 303

Karta pomorska 401
Karta pomorska 402

Karta pomorska 501
Karta pomorska 502

Karta pomorska 532
Karta pomorska 536

PUBLIKACIJE / Publications

PRIRUČNICI ZA PLOVIDBU
Navigational handbooks

PELJAR I / Sailing Directions

Peljar I - Jadransko more - istočna obala, 2012.

POPIS SVJETALA I SIGNALA ZAMAGLU / List of lights and Fog Signals

Popis svjetala (PS) i signala za maglu - Jadransko more - istočna obala, 2017.

RADIOSLUŽBA / List of Radio Signals

Radioslužba za pomorce, 2012.

KATALOG / Catalogue

Katalog pomorskih karata i nautičkih publikacija, 2013.

NAVIGACIJSKE PUBLIKACIJE

Nautical publications

Znakovi i kratice na hrvatskim pomorskim kartama 2013.
Pomorske oznake, IALA sustav
Nautičke tablice, 1999.
Nautički godišnjak 2017.
Identifikator zvijezda, 1991.
Tablice morskih mijena, Jadransko more - istočna obala 2017.

PELJAR ZA MALE BRODOVE / Leisure Products

Peljar za male brodove, prvi dio, Piranski zaljev - Virsko more 2002.
Peljar za male brodove, drugi dio, Sedmovrača - Rt Oštra 2003.
Portolano per piccole imbarcazioni I. parte
Portolano per piccole imbarcazioni II. parte
Adriatic sea pilot volume I.
Adriatic sea pilot volume II.
Adrianautikführer für kleine Schiffe I. Teil
Adrianautikführer für kleine Schiffe II. Teil

PUBLIKACIJE ZA AŽURIRANJE

Updating publications

Oglas za pomorce - OZP
Peljar I. - Jadransko more - istočna obala - Pregled ispravaka
Popis svjetala i signala za maglu, 2017 - Pregled ispravaka
Popis svjetala i signala za maglu, 2017 - Pregled privremenih (P) i (T) ispravaka
Peljar za male brodove - prvi dio: Pregled ispravaka
Peljar za male brodove - drugi dio: Pregled ispravaka
Adriatic sea pilot volume I. - Summary of corrections
Adriatic sea pilot volume II. - Summary of corrections
Radioslužba za pomorce, 2012 - Pregled ispravaka

PRODAJA KARATA I NAVIGACIJSKIH PUBLIKACIJA
Sales of charts and nautical publications

1. **NAVAL-ADRIA**, d.o.o., Budicinova 7, 51000 Rijeka, tel. +385 (0)51 267635; fax: +385 (0)51 267258
• Prodavaonica Nautika, 51222 Bakar, tel. i fax. +385 (0)51 761730, e-mail: naval.jasenko@gmail.com
2. **GEOSUSTAVI**, d.o.o., Gundulićeva 26, 21000 Split, tel. +385 (0)21 582208, fax. +385 (0)21 484556, e-mail: info@geosustavi.hr
3. **DOMINOVIĆ**, d.o.o., Trg hrvatske bratske zajednice 4 (NSK), 10000 Zagreb, tel. +381 (0)1 6150315, fax. +385 (0)1 6130111,
e-mail: dominovic@dominovic.hr
4. **MARINA STORES, LALIZAS MARINA** d.o.o, Obala Lazareta 1, 21000 Split, tel. i fax. +385 (0)21 344371; e-mail: direkcija@lalizas.com
Marina Stores, mreža prodavaonica:
 - Prodavaonica 1 - Split, Obala Lazareta 1, 21000 Split, tel. i fax. +385 (0)21 344371
 - Prodavaonica 2 - Zadar, Franka Lisice 91, 23000 Zadar, tel. i fax. +385 (0)23 302147
 - Prodavaonica 3 - Zagreb, Cvjetna cesta 11, 10000 Zagreb, tel. +385 (0)1 6183342, fax +385 (0)1 6183341
 - Prodavaonica 4 - Šibenik, Obala dr. Franje Tuđmana 2, 22000 Šibenik, tel. i fax. +385 (0)22 212268
 - Prodavaonica 5 - Dubrovnik (Mokošica), Na Skali 4, 20236 Mokošica - Dubrovnik, tel. i fax. +385 (0)20 454073
 - Prodavaonica 6 - Pula, Riva 14, 52000 Pula, tel. i fax. +385 (0)52 210904
 - Prodavaonica 7 - Rijeka, M. Barača 3, 51000 Rijeka, tel. i fax. +385 (0)51 343173
 - Prodavaonica 8 - Split (Mejaši), Josipa Jovića 8, 21000 Split, tel. i fax. +385 (0)21 566683
 - Prodavaonica 9 - Makarska, Kralja Zvonimira 3, 21300 Makarska, tel. i fax. +385 (0)21 679389
 - Prodavaonica 10 - Dubrovnik (Gruž), Obala Pape Ivana Pavla II br. 24, 20000 Dubrovnik, tel. i fax. +385 (0)20 313063
 - Prodavaonica 11 - Biograd na Moru, Kralja Petra Svačića 14, 23210 Biograd na Moru, tel. i fax. +385 (0)23 700866
 - Prodavaonica 12 - Trogir, Put Cumbrijana 22, 21220 Trogir, tel. i fax. +385 (0)21 883031
 - Prodavaonica 13 - Vodice, Dulcin 63, 22211 Vodice, tel. i fax. +385 (0)22 247544
5. **INVENTING**, d.o.o., Palinovečka 19f, 10000 Zagreb, tel. i fax. +385 (0)1 6523921, e-mail: inventing@zg.t-com.hr
• Prodavaonica Bernwieser Seekarten + Flight Shop, Engerthstrasse 237/10, Wien, Austria, tel. +431 9855166, fax. +431 9829444
e-mail: bernwieser@bernwieser.at
6. **NAVIGATORE**, t.o., Riva Amfora 7, Červar-Porat, 52440 Poreč, tel. i fax. +385 (0)52 436663
7. **AC NAUTIK** e.U, Anton Hubmann Platz 1, 8077 Gössendorf, tel. +43 (0)676/30 74 163, e-mail: support@kuestenpatent-kroatien.at
8. **ENCIKLOPEDIJA** d.o.o., Visoka 8, 21000 Split
• Prodavaonica Split, Dražanac 45, 21000 Split, tel. +385 (0)21 398406, e-mail: encinautika@gmail.com
9. **AURANI** d.o.o., Banjol 101, 51280 Rab
• Prodavaonica 1 - Rab, Banjol 101, 51280 Rab, tel. +385 (0)51 774823, fax. +385 (0)51 725450, e-mail: aurani@ri.t-com.com.hr
• Prodavaonica 2 - Mali Lošinj, Priko 40, 51550 Mali Lošinj, tel. i fax. +385 (0)51 233399, e-mail: aurani@ri.t-com.com.hr
10. **DELALIJA TRGOVINA** d.o.o., Petrovaradinska 5a, 10000 Zagreb, tel. i fax. +385 (0)1 3866785, e-mail: delalija-trgovina@zg.t-com.hr

Službene elektroničke pomorske navigacijske karte (ENC) Hrvatskog hidrografskog instituta dostupne su preko regionalnog koordinacijskog centra PRIMAR i njegove mreže ovlaštenih distributera www.primar.org

Official electronic navigational charts (ENC) issued by the Hydrographic Institute of the Republic of Croatia are available through PRIMAR RENC (regional ENC coordinating centre) and its network of authorised distributors www.primar.org

Publikacije Hrvatskog hidrografskog instituta prodaju isključivo ovlašteni distributeri.
Charts and publications are sold by authorized sales agents only.

Izdaje i tiska: HRVATSKI HIDROGRAFSKI INSTITUT, Zrinsko-Frankopanska 161, 21000 Split
GLAVNI UREDNIK: Ravnatelj Hrvatskog hidrografskog instituta
ODGOVORNI UREDNIK: Danijel Pušić, mag.ing.naut.
UREDNICI KARTOGRAFSKIH PODATAKA: Ivana Kordić, dipl.ing. i Emin Sarajlić, ing.
GRAFIČKA UREDNICA: Valerija Lukić
