



HRVATSKI HIDROGRAFSKI INSTITUT

SVEZAK 3

# OGLAS ZA POMORCE

## NOTICE TO MARINERS

Ožujak / March 2019.

Oglasi / Notices: 1 - 40

"OGLAS ZA POMORCE" mjesečno je izdanje. Donosi obavijesti za ažuriranje pomorskih karata i navigacijskih publikacija Hrvatskog hidrografskog instituta za Jadransko more, Jonsko more i Malteške otoke.

"NOTICE TO MARINERS" is a monthly edition that contains information for keeping up-to-date Croatian charts and nautical publications for the Adriatic Sea, the Ionian Sea and the Maltese Islands.

### SADRŽAJ - CONTENTS

- I. UVODNA OBJAŠNJENJA, PREGLED ISPRAVAKA  
*Explanatory Notes, Index of Corrections*
- II. ISPRAVCI KARATA  
*Corrections to Charts*
- III. ISPRAVCI PELJARA  
*Corrections to Sailing Directions*
- IV. ISPRAVCI POPISA SVJETALA  
*Corrections to List of Lights*
- V. ISPRAVCI RADIOSLUŽBE  
*Corrections to Radio Service*
- VI. ISPRAVCI KATALOGA  
*Corrections to Catalogue*
- VII. NAVIGACIJSKI RADIOOGLASI  
*Reprints of Radio Navigational Warnings*
- VIII. OBAVIJESTI  
*Information*

O svim promjenama važnima za sigurnost plovidbe obavijestite: HRVATSKI HIDROGRAFSKI INSTITUT, Nautički odjel, Zrinsko-Frankopanska 161, 21000 Split, tel.: +385/0/21/308-845, 098/233450, fax: 021/308-829, e-mail: [naut@hhi.hr](mailto:naut@hhi.hr), [www.hhi.hr](http://www.hhi.hr)  
Tiskani formular sastavni je dio Oglasa.

*For any changes important for the safety of navigation please notify: HYDROGRAPHIC INSTITUTE OF THE REPUBLIC OF CROATIA Nautical Department, Zrinsko-Frankopanska 161, 21000 Split, Croatia, tel: +385/0/21/308-845, 098/233450, fax: 021/308-829, email: [naut@hhi.hr](mailto:naut@hhi.hr), [www.hhi.hr](http://www.hhi.hr)*

*The form, which is convenient for sending a report, is given at the end of this issue.*

Godišnja pretplata / Annual Subscription: 330,00 kn

RAVNATELJICA  
Vinka Kolić, [mag.ing.admin.nav](mailto:mag.ing.admin.nav).

INTERNET EDITION

**I**  
**UVODNA OBJAŠNENJA**  
*Explanatory Notes*

**RADIOOGLASE** za istočni dio Jadrana svakodnevno odašiljaju hrvatske obalne radiopostaje.

**RADIO NAVIGATIONAL WARNINGS** for east Adriatic coast are broadcasted daily by Croatian coastal radio stations.

**DUBINE I VISINE** određene su u metrima. Dubine se odnose na srednju razinu nižih niskih voda živih morskih mijena, a visine na srednju morsku razinu.

**DEPTHS** are in meters and are reduced to Chart Datum which is Mean Lower Low Water Springs.

**HEIGHTS** are above Mean Sea Level.

**SEKTORI VIDLJIVOSTI** svjetala i pokriveni smjerovi imaju vrijednost more-kopno (otok), ako nije drugačije naglašeno. Daljina vidljivosti svjetala izrađena je u nautičkim miljama za visinu motriteljeva oka (5m).

**SECTORS OF LIGHTS.** The limits of sectors and areas of visibility, and the alignment of direction lights and leading lights are given as seen from seaward. Range in nautical miles is given for the height of eye of the observer - 5 metres.

Svi oglasi za ispravak karata iz prethodne godine objavljuju se u OZP za siječanj tekuće godine.

All Notices for correction to charts of previous year are printed in January issue of the current year.

---

<b>OZP</b> .....	Oglas za pomorce	- Notices to Mariners
<b>PS</b> .....	Popis svjetala i signala za maglu	- List of Lights
<b>RS</b> .....	Radioslužba za pomorce	- Radio Service
<b>RO</b> .....	radiooglas	- Radio warnings
<b>M</b> .....	nautička milja	- Nautical mile
<b>AN</b> .....		- Avvisi ai Naviganti
<b>ANM</b> .....		- Admiralty Notices to Mariners
<b>L/L</b> .....		- Admiralty List of Lights
<b>(P)</b> .....	prethodni oglasi	- Preliminary Notices
<b>(T)</b> .....	privremeni oglasi	- Temporary Notices
<b>HHI</b> .....	Hrvatski hidrografski institut	- Hydrographic Institute of the Republic of Croatia
<b>MK</b> .....	male karte	

---

**I**  
**PREGLED ISPRAVAKA**  
*Index of corrections*

<b>Karte</b> <i>Charts</i>	<b>Oglas broj</b> <i>Notices No.</i>	<b>Publikacije</b> <i>Publications</i>	<b>Oglas broj</b> <i>Notice No.</i>
- 300-33 .....	5(T)	Peljar I .....	Nema ispravaka - <i>Nil</i>
- 300-34 .....	5(T)		
- INT 3412 .....	5(T)	Peljar za male brodove:	
		- I dio .....	6
		- II dio .....	7(T)
- 100-15 .....	1(T)	Popis svjetala i signala za maglu ...	8(T), 9(T), 10(T), 11,
- 100-24 .....	5(T)		12, 13, 14, 15(T),
- 100-25 .....	5(T)		16(T), 17(T), 18(T),
- 100-27 .....	5(T)		19(T), 20(T), 21(T),
			22(T), 23(T), 24(T)
- 50-4 .....	3	Radioslužba za pomorce .....	Nema ispravaka - <i>Nil</i>
- Plan 11 .....	1(T), 2(T)		
- Plan 47 .....	4	Ispravci Kataloga .....	25, 26, 27, 28, 29,
			30, 31, 32, 33, 34,
			35, 36, 37, 38, 39, 40





## II

### ISPRAVCI KARATA *Corrections to Charts*


#### JADRANSKO MORE - *ADRIATIC SEA* HRVATSKA - *CROATIA*


##### 1(T) - 3/19 **Vrsar: svjetlo**

Prekrižiti  i B Bl(2) 5s 6m 4M na približno 45°08.9'N - 013°36.1'E.

Za kartu 100-15, prekrižiti  na približno 45°08.9'N - 013°36.0'E.


##### **Vrsar: light**

Delete  and B Bl(2) 5s 6m 4M in vicinity 45°08.9'N - 013°36.1'E.


For chart 100-15, delete  in vicinity 45°08.9'N - 013°36.0'E.

Karte (posljednji ispravak) - *Charts (Last correction)*: 100-15(7-9/18); PLAN 11 VRSAR(5-11/18).

##### 2(T) - 3/19 **Vrsar: svjetleća plutača, karakteristika**

Urtati  i Ž Bl 2s 1M na približno 45°08'57.8"N - 013°36'13.2"E.

##### **Vrsar: lighted buoy, characteristic**

Insert  and Ž Bl 2s 1M in vicinity 45°08'57.8"N - 013°36'13.2"E.

Karte (posljednji ispravak) - *Charts (Last correction)*: PLAN 11 VRSAR(5-11/18).

##### 3 - 3/19 **Crikvenica: lateralna oznaka, lijeva strana**


Urtati  i C Bl 2s 2m 1M na 45°10.5'N - 014°41.4'E.

##### **Crikvenica: lateral mark, port hand**


Insert  and C Bl 2s 2m 1M in 45°10.5'N - 014°41.4'E.

Karte (posljednji ispravak) - *Charts (Last correction)*: 50-4(10-7/18).

##### 4 - 3/19 **Uvala Zvončac: svjetleća oznaka, karakteristika**


Urtati  i Fl(2)R.5s 3m 2M na 43°30'08"N - 016°25'18"E.

##### **Uvala Zvončac: lighted mark, characteristic**


Insert  and Fl(2)R.5s 3m 2M in 43°30'08"N - 016°25'18"E.

Karte (posljednji ispravak) - *Charts (Last correction)*: PLAN 47 SPLIT(1-12/18).

##### 5(T) - 3/19 **Pličina Buškanje: svjetleća oznaka, znak na vrhu**

Prekrižiti  na 42°47.6'N - 017°00.2'E.

##### **Pličina Buškanje: lighted mark, top mark**

Insert  in 42°47.6'N - 017°00.2'E.

Karte (posljednji ispravak) - *Charts (Last correction)*: 300-33(21-2/19); 300-34(21-2/19); INT3412(21-2/19); 100-24(8-9/17); 100-25(13-2/19); 100-27(15-2/19).



### III

#### ISPRAVCI PELJARA *Corrections to Sailing Directions*

#### PELJAR I - JADRANSKO MORE - ISTOČNA OBALA Izdanje - *Edition 2012.*

Nema ispravaka / *Nil*

### III

#### PELJAR ZA MALE BRODOVE - I DIO *(Adriatic Sea Pilot - Volume I)* Izdanje - *Edition 2002*

---

6 - 3/19      **POVLJANA, luka: zapreka**

UPOZORENJE, dodati:

Paziti na ostatke kameno-betonskog stupa ESE od glave lukobrana.

str. 242

---

### III

#### PELJAR ZA MALE BRODOVE - II DIO *(Adriatic Sea Pilot - Volume II)* Izdanje - *Edition 2003*

---

7(T) - 3/19      **VELA LUKA, luka: radovi**

Nakon odjeljka MORSKE STRUJE dodati:

UPOZORENJE: Obavljaju se radovi na izgradnji luke nautičkog turizma. Područje radova označeno je četirima žutim svjetlećim plutačama (posebna oznaka) sa znakom na vrhu.

str. 228

---





**IV**  
**ISPRAVCI POPISA SVJETALA**  
*Corrections to List of Lights*

**POPIS SVJETALA I SIGNALA ZA MAGLU**  
**Izdanje - Edition 2017**

Hrvatska - Croatia

<b>8(T) - 3/19</b> 97 E2676			POGAŠENO					
<b>9(T) - 3/19</b> 97,1	-- plutača	45 09.0 13 36.2	FI Y 2s	..	1	☒ na žutoj plutači	(0,3+1,7)s	
<b>10(T) - 3/19</b> 186 E2829			POGAŠENO					
<b>11 - 3/19</b> 273,3 E2905,95			UKLONJENO					
<b>12 - 3/19</b> 273,5 E2905,94	- prilazna oznaka II	45 10.5 14 41.4	FI R 2s	2	1	Crveni ☐ na crvenom stupu	(0,3+1,7)s	
<b>13 - 3/19</b> 540,04	-- plutača, 300m N od rta Čubrijan	43 30.9 16 14.6	FI R 2s	..	4	☐ na crvenoj plutači	(0,3+1,7)s	
<b>14 - 3/19</b> 567,5	- Zvončac	43 30.1 16 25.6	FI(2) R 5s	3	2	Crveni stup na bloku u moru	(0,5+1;0,5+3)s	
<b>15(T) - 3/19</b> 675,112	- plutača br. 1	42 56.6 17 31.3	FI G 3s	..	3	↑ na zelenoj plutači	(0,5+2,5)s	
<b>16(T) - 3/19</b> 675,113	- plutača br. 2	42 56.7 17 31.4	FI R 3s	..	3	☐ na crvenoj plutači	(0,5+2,5)s	
<b>17(T) - 3/19</b> 675,114	- plutača br. 3	42 56.2 17 32.1	FI G 3s	..	2	↑ na zelenoj plutači	(0,5+2,5)s	
<b>18(T) - 3/19</b> 675,115	- plutača br. 4	42 56.3 17 32.1	FI R 3s	..	2	☐ na crvenoj plutači	(0,5+2,5)s	
<b>19(T) - 3/19</b> 675,116	- plutača br. 5	42 55.9 17 32.8	FI G 3s	..	3	↑ na zelenoj plutači	(0,5+2,5)s	
<b>20(T) - 3/19</b> 675,117	- plutača br. 6	42 55.9 17 32.8	FI R 3s	..	3	☐ na crvenoj plutači	(0,5+2,5)s	



## IV

---

<b>21(T) - 3/19</b>							
675,118	- plutača br. 7	42 56.8 17 31.5	FI Y 2s	..	2	⊗ na žutoj plutači	(0,5+1,5)s
<hr/>							
<b>22(T) - 3/19</b>							
675,126	- plutača br. 14	42 56.2 17 33.1	FI Y 2s	..	2	⊗ na žutoj plutači	(0,5+1,5)s
<hr/>							
<b>23(T) - 3/19</b>							
675,127	- plutača ADCP I	42 56.1 17 33.0	FI Y 2s	..	2	⊗ na žutoj plutači	(0,5+1,5)s
<hr/>							
<b>24(T) - 3/19</b>							
675,128	- plutača ADCP II	42 55.4 17 32.3	FI Y 2s	..	2	⊗ na žutoj plutači	(0,5+1,5)s

---

## V

### ISPRAVCI RADIOSLUŽBE *Corrections to Radio Service*

#### RADIOSLUŽBA Izdanje - *Edition 2017*

Nema ispravaka - *Nil*



## VI

### ISPRAVCI KATALOGA *Corrections to Catalogue*

#### KATALOG POMORSKIH KARATA I PUBLIKACIJA Izdanje - *Edition 2018*

---

**25 - 3/19 HR600P07: prvo izdanje**

U poglavlju LUČKE I PRISTANIŠNE ENC, ispod retka za HR600M33 Marina Čikat, dodati novi redak:

HR600P07	Lim - pristan	1600	3-2019
----------	---------------	------	--------

str. 39

---

**26 - 3/19 HR600LTF: prvo izdanje**

U poglavlju LUČKE I PRISTANIŠNE ENC, ispod retka za HR600P07 Lim - pristan, dodati novi redak:

HR600LTF	Fažana	5000	3-2019
----------	--------	------	--------

str. 39

---

**27 - 3/19 HR600LPT: prvo izdanje**

U poglavlju LUČKE I PRISTANIŠNE ENC, ispod retka za HR600LTF Fažana, dodati novi redak:

HR600LPT	Pula - trgovačka luka	3200	3-2019
----------	-----------------------	------	--------

str. 39

---

**28 - 3/19 HR600L16: prvo izdanje**

U poglavlju LUČKE I PRISTANIŠNE ENC, ispod retka za HR600LPT Pula - trgovačka luka, dodati novi redak:

HR600L16	Bakar - luka	1700	3-2019
----------	--------------	------	--------

str. 39

---

**29 - 3/19 HR600LMO: prvo izdanje**

U poglavlju LUČKE I PRISTANIŠNE ENC, ispod retka za HR600L16 Bakar - luka, dodati novi redak:

HR600LMO	Omišalj	3000	3-2019
----------	---------	------	--------

str. 39

---

**30 - 3/19 HR600L07: prvo izdanje**

U poglavlju LUČKE I PRISTANIŠNE ENC, ispod retka za HR600LMO Omišalj, dodati novi redak:

HR600L07	Njivice	2400	3-2019
----------	---------	------	--------

str. 39

---

**31 - 3/19 HR600L30: prvo izdanje**

U poglavlju LUČKE I PRISTANIŠNE ENC, ispod retka za HR600L07 Njivice, dodati novi redak:

HR600L30	Baška	5000	3-2019
----------	-------	------	--------

str. 39

---

**32 - 3/19 HR600LCT: prvo izdanje**

U poglavlju LUČKE I PRISTANIŠNE ENC, ispod retka za HR600L30 Baška, dodati novi redak:

HR600LCT	Crikvenica	3000	3-2019
----------	------------	------	--------

str. 39

---

**33 - 3/19 HR600L09: prvo izdanje**

U poglavlju LUČKE I PRISTANIŠNE ENC, ispod retka za HR600LCT Crikvenica, dodati novi redak:

HR600L09	Selce	2600	3-2019
----------	-------	------	--------

str. 39

---

**34 - 3/19 HR600OTJ: prvo izdanje**

U poglavlju LUČKE I PRISTANIŠNE ENC, ispod retka za HR600L09 Selce, dodati novi redak:

HR600OTJ	Osorski tjesnac	1200	3-2019
----------	-----------------	------	--------

str. 39

---



## VI

---

**35 - 3/19 HR600L08: prvo izdanje**

U poglavlju LUČKE I PRISTANIŠNE ENC, ispod retka za HR600OTJ Osorski tjesnac, dodati novi redak:

HR600L08	Nerezine	1900	3-2019
----------	----------	------	--------

str. 39

---

**36 - 3/19 HR600M38: prvo izdanje**

U poglavlju LUČKE I PRISTANIŠNE ENC, ispod retka za HR600L08 Nerezine, dodati novi redak:

HR600M38	Marina Mali Lošinj	1200	3-2019
----------	--------------------	------	--------

str. 39

---

**37 - 3/19 HR600LVL: prvo izdanje**

U poglavlju LUČKE I PRISTANIŠNE ENC, ispod retka za HR600M38 Marina Mali Lošinj, dodati novi redak:

HR600LVL	Veli Lošinj	1500	3-2019
----------	-------------	------	--------

str. 39

---

**38 - 3/19 HR600L06: prvo izdanje**

U poglavlju LUČKE I PRISTANIŠNE ENC, ispod retka za HR600LVL Veli Lošinj, dodati novi redak:

HR600L06	Luka Susak	2300	3-2019
----------	------------	------	--------

str. 39

---

**39 - 3/19 HR600TL1: prvo izdanje**

U poglavlju LUČKE I PRISTANIŠNE ENC, ispod retka za HR600L06 Luka Susak, dodati novi redak:

HR600TL1	Lopar	2800	3-2019
----------	-------	------	--------

str. 39

---

**40 - 3/19 HR600TM1: prvo izdanje**

U poglavlju LUČKE I PRISTANIŠNE ENC, ispod retka za HR600TL1 Lopar, dodati novi redak:

HR600TM1	Mišnjak tr. pristan	5400	3-2019
----------	---------------------	------	--------

str. 39

---





**VII**  
**NAVIGACIJSKI RADIOOGLASI**  
**RADIO NAVIGATIONAL WARNINGS**

**RADIOOGLASI na snazi 27. ožujka 2019. u 1200 LT (1100 UTC)**

- 0096 DO 29. OŽUJKA 2019, OD 0800 DO 1400 SATI (0700 UTC DO 1300 UTC), VOJNE VJEŽBE UNUTAR SPOJNICA:  
A) 43-32.0° N 016-19.4° E  
B) 43-32.5° N 016-22.2° E  
C) 43-30.0° N 016-22.2° E  
D) 43-31.0° N 016-19.4° E  
E) 43-32.0° N 016-19.4° E  
PLOVITI OPREZNO.
- 0095 SVJETLEĆA VALOGRAFSKA PLUTAČA NA POZICIJI 45-04.447°N 013-28.154° E, POSTAVLJENA.  
KARAKTERISTIKA: Ž BI(5) 20 SEKUNDA 4 MILJE ZABRANJENA PLOVIDBA U POLUMJERU OD 200 METARA.
- 0094 LUKA GRUŽ, OD 25. OŽUJKA 2019. GODINE, ZABRANJENO PRIVEZIVANJE NA VEZU BROJ 5 I 6. ZABRANJENA PLOVIDBA U POLUMJERU OD 30 METARA OD POZICIJE 042-39.45 N 018- 05.14 E.
- 0093 HRID MAŽUNEL, NA 44-41.83° N 014-41.25° E, RADOVI NA SIGNALNOJ OZNACI - USAMLJENA OPASNOST, OZNAČENI ŽUTOM PLUTAČOM. KARAKTERISTIKA: Ž BI 2 SEKUNDE 1 MILJA
- 0092 1. RADIOOGLASI NA SNAZI 210800 UTC MAR 19:  
2019. GODINA: 0026/19, 0035/19, 0040/19, 0041/19, 0042/19, 0043/19, 0044/19, 0045/19, 0046/19, 0047/19, 0048/19, 0049/19, 0050/19, 0051/19, 0056/19, 0057/19, 0058/19, 0059/19, 0060/19, 0061/19, 0062/19, 0066/19, 0067/19, 0071/19, 0072/19, 0076/19, 0080/19, 0082/19, 0083/19, 0084/19, 0085/19, 0086/19, 0089/19, 0090/19, 0091/19.  
2. PONIŠTAVA SE RADIOOGLAS BROJ: 0080/19.
- 0091 LUKA TKON, LUČKO SVJETLO, GLAVA LUKOBRANA PS 433,2/E 3191, NA 43-55.4 N 015-25.4 E, POGAŠENO.
- 0090 LUKA TKON, LUČKO SVJETLO, TRAJEKTNI PRISTAN, NE STRANA PS 433,1, NA 43-55.5 N 015-25.4 E, POGAŠENO.
- 0089 LUKA TKON, DO 19. KOLOVOZA 2021., ZAPADNI DIO LUKE ZATVOREN ZA SAV PROMET.
- 0086 KOMIN, RADOVI NA DESNOJ STRANI OBALE RIJEKE, NA PRIBLIŽNO 43-02.4 N 017-32.4 E. PLOVITI OPREZNO.
- 0085 RIJEKA, LUČKO SVIJETLO, GLAVA LUKOBRANA, SVJETLO PS 186/E 2829 NA 45-20.0N 014-24.9E, POGAŠENO.
- 0084 CRIKVENICA, SVJETLEĆA OZNAKA, PRILAZNA I, PS 273,3 ,UKLONJENA.
- 0083 LUKA ŠKARDA, DO 15. TRAVNJA 2019., ZATVORENA ZA SAV PROMET.
- 0082 LUKA POVLJANA, ZAPREKA ZA NAVIGACIJU NA PRIBLIŽNO 44-20.8 N 015-06.3 E (KAMENO - BETONSKI STUP).  
PLOVITI OPREZNO.
- 0076 VELA LUKA, PODRUČJE RADOVA OZNAČENO ŽUTIM SVJETLEĆIM PLUTAČAMA SA VRŠNIM ZNAKOM NA:  
A) 42-57.569°N 016-42.643°E (WGS 84)  
B) 42-57.662°N 016-42.649°E (WGS 84)  
C) 42-57.689°N 016-42.806°E (WGS 84)  
D) 42-57.692°N 016-42.754°E (WGS 84)  
KARAKTERISTIKA: Ž BI 2 SEKUNDE 500 METARA
- 0072 VRSAR, GLAVA GATA, SVJETLO PS 97/E 2676, POGAŠENO.  
PLOVITI OPREZNO.
- 0071 VRSAR, SVJETLEĆA PLUTAČA, POSEBAN ZNAČAJ, NA 45-08.947 N 013-35.947 E (WGS 84), POSTAVLJENA.  
KARAKTERISTIKE: Ž BI 2 SEKUNDE 1 MILJA
- 0067 TROGIR, ZAPADNI PRILAZ LUCI, NA POZICIJI 43-30.873N 016-14.340 E (WGS 84) POSTAVLJENA SVIJETLEĆA PLUTAČA,  
ZNAČAJA LATERALNA LIJEVA STRANA KARAKTERISTIKA SVIJATLA: C BI 2 SEKUNDE 4 MILJE
- 0066 TROGIR, ZAPADNI PRILAZ LUCI, SVIJETLEĆA PLUTAČA, 300 METARA SJEVERNO OD RTA ČUBRIJAN, (ps, BR.540,04)  
ZNAČAJA LATERALNA LIJEVA STRANA KARAKTERISTIKA SVJETLA: C BI 2 SEKUNDE 4 MILJE,  
UKLONJENA S POZICIJE.
- 0062 MALO MORE, SVJETLEĆA PLUTAČA, "POSEBNOG" ZNAČAJA, NA 42-56.103°N 017-32.672°E (WGS 84), POSTAVLJENA.  
KARAKTERISTIKA: Ž BI 2 SEKUNDE 2 MILJE
- 0061 MALO MORE, SVJETLEĆA PLUTAČA, "POSEBNOG" ZNAČAJA, NA 42-55.395°N 017-31.994°E (WGS 84), POSTAVLJENA.  
KARAKTERISTIKA: Ž BI 2 SEKUNDE 2 MILJE
- 0060 MALO MORE, SVJETLEĆA PLUTAČA, LATERALNA LIJEVA NA 42-56.295°N 017-31.826°E (WGS 84), POSTAVLJENA.  
KARAKTERISTIKA: C BI 3 SEKUNDE 2 MILJE
- 0059 MALO MORE, SVJETLEĆA PLUTAČA, LATERALNA DESNA NA 42-56.254°N 017-31.791°E (WGS 84), POSTAVLJENA.  
KARAKTERISTIKA: Z BI 3 SEKUNDE 2 MILJE

## VII

- 0058 MALO MORE, SVJETLEĆA PLUTAČA, LATERALNA LIJEVA NA 42-56.555°N 017-31.993°E (WGS 84), UKLONJENA.  
KARAKTERISTIKA: C BI 3 SEKUNDE 2 MILJE
- 0057 MALO MORE, SVJETLEĆA PLUTAČA, LATERALNA DESNA NA 42-56.442°N 017-31.936°E (WGS 84), UKLONJENA.  
KARAKTERISTIKA: Z BI 3 SEKUNDE 2 MILJE
- 0056 DO 31. OŽUJKA 2019., PODVODNI RADOVI NA PRIBLIŽNO:  
A) 44-47.5°N 013-53.6°E  
B) 44-47.9°N 014-00.6°E.  
PLOVITI OPREZNO.
- 0051 MALO MORE, SVJETLEĆA PLUTAČA, "POSEBNOG" ZNAČAJA, NA 42-56.241°N 017-32.804°E (WGS 84), POSTAVLJENA.  
KARAKTERISTIKA: Ž BI 2 SEKUNDE 2 MILJE
- 0050 MALO MORE, SVJETLEĆA PLUTAČA, "POSEBNOG" ZNAČAJA, NA 42-56.844°N 017-31.195°E (WGS 84), POSTAVLJENA.  
KARAKTERISTIKA: Ž BI 2 SEKUNDE 2 MILJE
- 0049 MALO MORE, SVJETLEĆA PLUTAČA, LATERALNA LIJEVA, NA 42-55.933°N 017-32.503°E (WGS 84), POSTAVLJENA.  
KARAKTERISTIKA: C BI 3 SEKUNDE 3 MILJE
- 0048 MALO MORE, SVJETLEĆA PLUTAČA, LATERALNA DESNA, NA 42-55.897°N 017-32.468°E (WGS 84), POSTAVLJENA.  
KARAKTERISTIKA: Z BI 3 SEKUNDE 3 MILJE
- 0047 MALO MORE, SVJETLEĆA PLUTAČA, LATERALNA LIJEVA, NA 42-56.687°N 017-31.060°E (WGS 84), POSTAVLJENA.  
KARAKTERISTIKA: C BI 3 SEKUNDE 3 MILJE
- 0046 MALO MORE, SVJETLEĆA PLUTAČA, LATERALNA DESNA, NA 42-56.651°N 017-31.029°E (WGS 84), POSTAVLJENA.  
KARAKTERISTIKA: Z BI 3 SEKUNDE 3 MILJE
- 0045 MALO MORE, SVJETLEĆA PLUTAČA, "POSEBNOG" ZNAČAJA, NA 42-55.943°N 017-32.520°E (WGS 84), UKLONJENA.  
KARAKTERISTIKA: Ž BI 2 SEKUNDE 2 MILJE
- 0044 MALO MORE, SVJETLEĆA PLUTAČA, "POSEBNOG" ZNAČAJA, NA 42-56.612°N 017-30.988°E (WGS 84), UKLONJENA.  
KARAKTERISTIKA: Ž BI 2 SEKUNDE 2 MILJE
- 0043 MALO MORE, SVJETLEĆA PLUTAČA, LATERALNA LIJEVA, NA 42-56.241°N 017-32.804°E (WGS 84), UKLONJENA.  
KARAKTERISTIKA: C BI 3 SEKUNDE 3 MILJE
- 0042 MALO MORE, SVJETLEĆA PLUTAČA, LATERALNA DESNA, NA 42-56.150°N 017-31.718°E (WGS 84), UKLONJENA.  
KARAKTERISTIKA: Z BI 3 SEKUNDE 3 MILJE
- 0041 MALO MORE, SVJETLEĆA PLUTAČA, LATERALNA LIJEVA, NA 42-56.844°N 017-31.195°E (WGS 84), UKLONJENA.  
KARAKTERISTIKA: C BI 3 SEKUNDE 3 MILJE
- 0040 MALO MORE, SVJETLEĆA PLUTAČA, LATERALNA DESNA, NA 42-56.754°N 017-31.114°E (WGS 84), UKLONJENA.  
KARAKTERISTIKA: Z BI 3 SEKUNDE 3 MILJE
- 0035 UVALA ZVONČAC, SVJETLEĆA OZNAKA, LATERALNA LIJEVA, NA 43-30.130°N 016-25.301°E (WGS 84), POSTAVLJENA.  
KARAKTERISTIKA: C BI(2) 5 SEKUNDI 3 METRA 2 MILJE
- 0026 PLIČINA BUŠKANJE II, SVJETLO PS 688,8 NA 42-47.6 N 017-00.2 E, NEDOSTAJE VRŠNI ZNAK.

## VII

RADIO NAVIGATIONAL WARNINGS in force on March 27 th 2019 at 1200 LT (1100 UTC)

- 0096 UNTIL MARCH 29TH 2019, FROM 0800 LT TO 1400 LT (0700 UTC TO 1300 UTC), MILITARY EXERCISES IN AREA BOUNDED BY:  
A) 43-32.0' N 016-19.4' E  
B) 43-32.5' N 016-22.2' E  
C) 43-30.0' N 016-22.2' E  
D) 43-31.0' N 016-19.4' E  
E) 43-32.0' N 016-19.4' E  
WIDE BERTH REQUESTED.
- 0095 LIGHTED WAVEGRAPH STATION IN 45-04.447' N 013-28.154' E , ESTABLISHED.  
CHARACTERISTIC: FI(5) Y 20 SECONDS 4 MILES. NAVIGATION IN RADIUS OF 200 METRES PROHIBITED.
- 0094 LUKA GRUŽ FROM MARCH 25TH 2019, BERTHING ON BERTHS 5 AND 6, PROHIBITED. NAVIGATION IN RADIUS OF 30 METRES FROM POZITION 042-39.45 N 018- 05.14 E, PROHIBITED.
- 0093 HRID MAŽUNEL, IN 44-41.83' N 014-41.25' E, WORKS ON SIGNAL MARK - ISOLATED DANGER, MARKED BY YELLOW BUOY.  
CHARACTERISTIC: FI Y 2 SECONDS 1 MILE
- 0092 1. RADIONAVIGATIONAL WARNINGS IN FORCE 210800 UTC MAR 19:  
2019 SERIES: 0026/19, 0035/19, 0040/19, 0041/19, 0042/19, 0043/19, 0044/19, 0045/19, 0046/19, 0047/19, 0048/19, 0049/19, 0050/19, 0051/19, 0056/19, 0057/19, 0058/19, 0059/19, 0060/19, 0061/19, 0062/19, 0066/19, 0067/19, 0071/19, 0072/19, 0076/19, 0080/19, 0082/19, 0083/19, 0084/19, 0085/19, 0086/19, 0089/19, 0090/19, 0091/19.  
2. CANCEL RADIONAVIGATIONAL WARNING: 0080/19.
- 0091 TKON PORT, PORT LIGHT, BREAKWATER HEAD, LL 433,2/E 3191 IN 43-55.5 N 015-25.4 E, UNLIT.
- 0090 TKON PORT, PORT LIGHT, FERRY PIER, NE SIDE, LL 433,1 IN 43-55.5 N 015-25.4 E, UNLIT.
- 0089 TKON PORT, UNTIL AUGUST 19TH 2021, WEST SIDE OF THE PORT CLOSED FOR ALL TRAFFIC.
- 0086 KOMIN, WORKS ON RIGHT BANK OF THE RIVER, IN VICINITY 43-02.4 N 017-32.4 E. WIDE BERTH REQUESTED.
- 0085 PORT OF RIJEKA, HEAD OF PIER, LIGHT LL PS 186/E 2829 ON POS 45-20.0N 014-24.9E UNLIT.
- 0084 CRIKVENICA, APPROCHING I LIGHTED MARK, LL 273,3, PERMANENT DISCONTINUED
- 0083 ŠKARDA PORT, UNTIL APRIL 15TH 2019, CLOSED FOR ALL TRAFFIC.
- 0082 POVLJANA PORT, NAVIGATIONAL OBSTRUCTION IN VICINITY 44-20.8 N 015-06.3 E (STONE - CONCRETE PILLAR).  
WIDE BERTH REQUESTED.
- 0076 VELA LUKA, AREA OF WORK MARKED BY YELLOW LIGHTED BUOYS WITH TOP MARK IN:  
A) 42-57.569' N 016-42.643' E (WGS 84)  
B) 42-57.662' N 016-42.649' E (WGS 84)  
C) 42-57.689' N 016-42.806' E (WGS 84)  
D) 42-57.692' N 016-42.754' E (WGS 84)  
CHARACTERISTIC: FI Y 2 SECONDS 500 METERS
- 0072 VRSAR, PIER HEAD, LIGHT LL 97/E2676, UNLIT. WIDE BERTH REQUESTED.
- 0071 VRSAR, LIGHTED BUOY, SPECIAL MARK, IN 45-08.947 N 013-35.947 E (WGS 84), ESTABLISHED.  
CHARACTERISTIC: FL Y 2 SECONDS 1 MILE
- 0067 TROGIR, WEST APPROACH TO PORT, ON POSITION 43-30.873N 016-14.340 E (WGS 84) ESTABLISH LIGHT BUOY, (LL NO.540,04)  
PORT HAND CHARACTERISTIC LIGHT: FL R 2 SECOND 4 MILE
- 0066 TROGIR, WEST APPROACH TO PORT, LIGHT BUOY, 300 METERS NORTH OF PT ČUBRIJAN, (LL NO.540,04) PORT HAND,  
CHARACTERISTIC LIGHT: FL R 2 SECOND 4 MILE, REMOVED FROM POSTION
- 0062 MALO MORE, LIGHTED BUOY, "SPECIAL", IN 42-56.103' N 017-32.672' E (WGS 84), ESTABLISHED.  
CHARACTERISTIC: FI Y 2 SECONDS 2 MILES
- 0061 MALO MORE, LIGHTED BUOY, "SPECIAL", IN 42-55.395' N 017-31.994' E (WGS 84), ESTABLISHED.  
CHARACTERISTIC: FI Y 2 SECONDS 2 MILES
- 0060 MALO MORE, LIGHTED BUOY, PORT HAND IN 42-56.295' N 017-31.826' E (WGS 84), ESTABLISHED.  
CHARACTERISTIC: FI R 3 SECONDS 2 MILES
- 0059 MALO MORE, LIGHTED BUOY, STARBOARD HAND IN 42-56.254' N 017-31.791' E (WGS 84), ESTABLISHED.  
CHARACTERISTIC: FI G 3 SECONDS 2 MILES
- 0058 MALO MORE, LIGHTED BUOY, PORT HAND IN 42-56.555' N 017-31.993' E (WGS 84), REMOVED.  
CHARACTERISTIC: FI R 3 SECONDS 2 MILES
- 0057 MALO MORE, LIGHTED BUOY, STARBOARD HAND IN 42-56.442' N 017-31.936' E (WGS 84), REMOVED.  
CHARACTERISTIC: FI G 3 SECONDS 3 MILES

## VII

- 0056 UNTIL MARCH 31 TH 2019, UNDERWATER WORKS IN VICINITY:  
A) 44-47.5'N 013-53.6'E  
B) 44-47.9'N 014-00.6'E.  
WIDE BERTH REQUESTED.
- 0051 MALO MORE, LIGHTED BUOY, "SPECIAL", IN 42-56.241'N 017-32.804'E (WGS 84), ESTABLISHED.  
CHARACTERISTIC: FI Y 2 SECONDS 2 MILES
- 0050 MALO MORE, LIGHTED BUOY, "SPECIAL", IN 42-56.844'N 017-31.195'E (WGS 84), ESTABLISHED.  
CHARACTERISTIC: FI Y 2 SECONDS 2 MILES
- 0049 MALO MORE, LIGHTED BUOY, PORT HAND, IN 42-55.933'N 017-32.503'E (WGS 84), ESTABLISHED.  
CHARACTERISTIC: FI R 3 SECONDS 3 MILES
- 0048 MALO MORE, LIGHTED BUOY, STARBOARD HAND, IN 42-55.897'N 017-32.468'E (WGS 84), ESTABLISHED.  
CHARACTERISTIC: FI G 3 SECONDS 3 MILES
- 0047 MALO MORE, LIGHTED BUOY, PORT HAND, IN 42-56.687'N 017-31.060'E (WGS 84), ESTABLISHED.  
CHARACTERISTIC: FI R 3 SECONDS 3 MILES
- 0046 MALO MORE, LIGHTED BUOY, STARBOARD HAND, IN 42-56.651'N 017-31.029'E (WGS 84), ESTABLISHED.  
CHARACTERISTIC: FI G 3 SECONDS 3 MILES
- 0045 MALO MORE, LIGHTED BUOY, "SPECIAL", IN 42-55.943'N 017-32.520'E (WGS 84), REMOVED.  
CHARACTERISTIC: FI Y 2 SECONDS 2 MILES
- 0044 MALO MORE, LIGHTED BUOY, "SPECIAL", IN 42-56.612'N 017-30.988'E (WGS 84), REMOVED.  
CHARACTERISTIC: FI Y 2 SECONDS 2 MILES
- 0043 MALO MORE, LIGHTED BUOY, PORT HAND, IN 42-56.241'N 017-32.804'E (WGS 84), REMOVED.  
CHARACTERISTIC: FI R 3 SECONDS 3 MILES
- 0042 MALO MORE, LIGHTED BUOY, STARBOARD HAND, IN 42-56.150'N 017-31.718'E (WGS 84), REMOVED.  
CHARACTERISTIC: FI G 3 SECONDS 3 MILES
- 0041 MALO MORE, LIGHTED BUOY, PORT HAND, IN 42-56.844'N 017-31.195'E (WGS 84), REMOVED.  
CHARACTERISTIC: FI R 3 SECONDS 3 MILES
- 0040 MALO MORE, LIGHTED BUOY, STARBOARD HAND, IN 42-56.754'N 017-31.114'E (WGS 84), REMOVED.  
CHARACTERISTIC: FI G 3 SECONDS 3 MILES
- 0035 UVALA ZVONČAC, LIGHTED MARK, PORT HAND, IN 43-30.130'N 016-25.301'E (WGS 84), ESTABLISHED.  
CHARACTERISTIC: FI(2) R 5 SECONDS 3 METERS 2 MILES
- 0026 PLIČINA BUŠKANJE II, LIGHT LL 688,8 IN 42-47.6 N 017-00.2 E, PEAK MARK MISSING.

## VII

### NAVAREA III

*Warnings originated from March 19<sup>th</sup> 2019 to March 26<sup>th</sup> 2019:*

#### SECTION A

##### **0324/19 EASTERN MEDITERRANEAN SEA - CYPRUS**

- 1.- Parachuting jumping exercises, 19 MAR19, from 1100 UTC to 2200 UTC, within a radius of 3NM centred on 34-30.00N 033-03.00E. For safety reasons all ships are strongly advised to avoid entering the afore mentioned area.
- 2.- Cancel this message on 192300 UTC MAR19.

##### **0325/19 AEGEAN SEA**

- 1.- Gunnery exercises 22 MAR19 from 0900 UTC to 1100 UTC, in area bounded by:  
37-45.50N 025-58.00E  
37-56.00N 026-37.70E  
38-07.00N 026-26.00E  
38-00.00N 025-58.00E.  
Caution advised.
- 2.- Cancel this message on 221200 UTC MAR19.

##### **0326/19 SOUTH EAST AEGEAN SEA**

- 1.- Firing exercises, from 190600 UTC to 191600 UTC MAR19, in area bounded by:  
36-07.0N 023-45.8E  
36-07.0N 024-06.0E  
36-51.0N 024-06.0E  
36-51.0N 023-45.8E.  
Dangerous area
- 2.- Cancel this message on 191700 UTC MAR19.

##### **0327/19 MEDITERRANEAN SEA**

- 1.- Naval exercise from 200800 UTC MAR19 to 201800 UTC MAR19, in area bounded by:  
35-20N 030-30E  
35-20N 031-58E  
33-40N 031-58E  
33-40N 030-30E.  
Caution advised.
- 2.- Cancel this message 201900 UTC MAR19.

##### **0328/19 MEDITERRANEAN SEA**

- 1.- Military training.  
20 MAR19 from 0900 to 1200 UTC.  
22 MAR19 from 0700 to 1000 UTC.  
25 MAR19 from 1300 to 1700 UTC.  
27 MAR19 from 0800 to 1300 UTC.  
29 MAR19 from 1100 to 1500 UTC.  
In area bound by the following coordinates:  
34-07.00N 033-00.00E  
33-34.00N 033-00.00E  
33-34.00N 032-30.00E  
34-07.00N 032-30.00E.  
Caution advised.
- 2.- Cancel this message on 291600 UTC MAR19.

## VII

### **0329/19 EASTERN MEDITERRANEAN SEA - CYPRUS**

1.- Naval military activities will take place from 201630 UTC to 201900 UTC MAR19, and 22 until 30 MAR19 from 0430 UTC to 2000 UTC.

2.- The activity areas are bounded by the followings coordinates:

AREA A:

1. 34-43.92N 030-34.90E

2. 34-32.58N 031-53.75E

3. 33-59.83N 032-18.97E

4. 33-30.80N 031-35.08E

5. 33-31.08N 030-38.92E

AREA B:

1. 34-12.00N 031-58.00E

2. 34-12.00N 033-32.00E

3. 34-05.00N 033-32.00E

4. 33-38.00N 033-20.35E

5. 32-59.48N 032-11.33E

6. 33-40.00N 031-12.50E

3.- Caution advice.

4.- Cancel this message on 302100 UTC MAR19

### **0330/19 BLACK SEA**

1.- Firing exercises, 20 MAR19 thru 04 APR19, from 0700 UTC to 1600 UTC in area bounded by:

42-01.88N 035-11.33E

42-14.53N 035-17.80E

42-23.98N 038-35.15E

42-20.32N 038-48.90E

41-31.80N 038-48.65E

41-49.05N 035-17.63E.

Caution advised

2.- Cancel this message on 041700 UTC APR19.

### **0331/19 EASTERN MEDITERRANEAN SEA - TUNISIA EAST**

1.- The Swiss Leisure boat NR° 05441, departed from harbour Yasmine Hammamet on 15 March 2019 directed Kelibia.

2.- All ship transiting in the area are requested to keep a sharp lookout and to report.

3.- Cancel this message on 242359 UTC MAR19.

### **0332/19 EASTERN MEDITERRANEAN SEA - EGYPT**

1.- Drilling ship "SAIPEM 10000" established in 32-57.90N 032-16.48E.

2.- 500 metres berth requested.

3.- Cancel NAVAREA III 0295/19 and this paragraph.

### **0333/19 BLACK SEA**

1.- Missile firing exercises 21 thru 23 and 25 MAR19 from 0300 to 1800 UTC. Navigation temporarily dangerous in area bounded by:

44-27N 033-39E

43-57N 033-48E

43-30N 033-23E

42-36N 031-00E

43-17N 030-21E

44-37N 032-36E

44-46N 033-02E

44-35N 033-23E

And coast line.

2.- Cancel this message on 251900 UTC MAR19.

## VII

### **0334/19 EASTERN MEDITERRANEAN SEA**

1.- Underwater cable operations by C/S "REBECCA", in vicinity of line joining following positions:

From 20 MAR to 21 MAR19.

36-04.86N 013-13.45E

35-51.92N 013-40.04E.

From 22 MAR to 23 MAR19.

36-20.93N 013-50.94E

36-06.24N 013-07.87E.

From 24 MAR to 25 MAR19.

36-49.01N 012-32.39E

36-40.14N 012-41.25E.

Wide berth requested.

2.- Cancel NAVAREA III 0304/19.

3.- Cancel this message on 252359 UTC MAR19.

### **0335/19 IONIAN SEA**

1.- Firing exercises and underwater operations from 211100 UTC to 212100 UTC MAR19, in area bounded by:

35-56N 020-28E

35-56N 021-32E

35-36N 021-32E

35-36N 020-28E.

Caution advised.

2.- Cancel this message on 212200 UTC MAR19.

### **0336/19 BLACK SEA**

1.- Naval training from 200700 UTC to 212300 UTC MAR19, navigation temporarily dangerous in area bounded by:

44-42.9N 033-17.5E

45-00.0N 033-17.5E

45-00.0N 033-28.4E

44-40.8N 033-28.4E

44-40.8N 033-22.3E.

2. Cancel this message 212359 UTC MAR19.

### **0337/19 WESTERN MEDITERRANEAN SEA - FRANCE**

1.- Tugboat "VB FOS/IMO 9483657" 22 thru 26 MAR 19, in transit from "MARSEILLE" to "MONACO" towing cofferdam block, length tow 800 M, speed 2 knots. Wide berth requested.

2.- Cancel this message on 261159 UTC MAR19

### **0338/19 EASTERN MEDITERRANEAN SEA**

1.- Gunnery exercise, 24 MAR 19, from 1500 UTC to 17000 UTC in area bounded by:

39-15.0N 025-38.0E

39-23.0N 025-15,0E

37-09.0N 025-08,0E

Caution advised.

2.- Cancel this message on 241800 UTC MAR19.

### **0339/19 EASTERN MEDITERRANEAN SEA - CYPRUS**

1.- Parachuting jumping exercises, from 250800 UTC MAR19 until 281500 UTC MAR 19, will take place in area bounded by the following coordinates:

34-40.16N 032-51.20E (Shore)

34-38.90N 032-51.50E

34-38.30N 032-47.70E

34-39.80N 032-47.39E (Shore)

For safety reasons all ships are strongly advised to avoid entering the afore mentioned area.

2.- Cancel this message on 281600 UTC MAR19.

## VII

### **0340/19 EASTERN MEDITERRANEAN SEA - CYPRUS**

1.- Firing exercises, 25 MAR19 from 1000 UTC to 1400 UTC, in area bounded by:

34-15.00N 034-34.00E

34-10.00N 034-41.30E

33-53.00N 034-26.00E

34-00.00N 034-14.00E

The area is very dangerous for navigation.

2.- Cancel this message on 251500 UTC MAR19.

### **0341/19 AEGEAN SEA**

1.- Gunnery exercise, 24 MAR 19, from 1500 UTC to 1700 UTC in area bounded by:

39-15.0N 025-38.0E

39-23.0N 025-15.0E

39-09.0N 025-08.0E

Caution advised.

2.- Cancel NAVAREA III 0338/19.

3.- Cancel this message on 241800 UTC MAR19.

### **0342/19 MEDITERRANEAN SEA**

1.- Bilateral naval exercise will be conducted by Turkish and NATO Naval units 25 MAR19 from 1000 UTC to 1700 UTC, in area bounded by:

36-10.0N 028-29.0E

35-38.0N 030-15.0E

34-38.0N 029-47.0E

35-04.0N 028-02.0E.

Caution advised.

2.- Cancel this message on 251800 UTC MAR 19.

### **0343/19 AZOV SEA**

1.- Gunnery exercises 26 and 27 MAR19 from 0700 UTC to 1400 UTC, in area bounded by:

45-27.5N 036-48.4E

45-45.0N 036-49.0E

45-35.3N 037-19.0E

45-31.0N 037-15.1E

45-25.9N 036-59.0E.

2.- The area is temporary dangerous for navigation.

3.- Cancel this message on 271500 MAR 19.

### **0344/19 EASTERN MEDITERRANEAN SEA - CYPRUS**

1.- Firing exercises from 25 to 28 MAR19 from 0530 UTC to 1300 UTC, near cape Akrotori, in area bounded by:

34-34.16N 032-57.63E(SHORE)

34-32.67N 032-58.05E

34-32.60N 032-56.20E

34-34.17N 032-56.48E.(SHORE)

The area is very dangerous for navigation.

2.- Cancel this message on 281400 UTC MAR19.

### **0345/19 BLACK SEA - NORTHWESTERN PART**

1. Missile firing exercises 27, 28 and 29 MAR19, from 0500 UTC to 1800 UTC, navigation prohibited in territorial waters and dangerous outside, in area bounded by:

45-52.3N 030-13.9E

45-14.5N 030-14.9E

44-54.6N 031-15.5E

44-37.2N 030-28.3E

45-42.2N 029-56.6E

And coast line.

2.- Cancel this message on 291900 UTC MAR19.



## VII

### **0346/19 WESTERN MEDITERRANEAN SEA - GULF OF LION**

1.- Cable ship "RAYMOND CROZE" will carry out and underwater operations from 250700 UTC MAR19 until 262100 UTC MAR19, close a line between positions:

Point A:

43-04.4N 005-33.1E

Point B:

43-04.4N 005-35.8E

2.- Ship will be in restricted maneuverability, keep a sharp lookout and give a wide berth of 1 Nautical Mile.

3.- Cancel this message on 262200 UTC MAR19.

### **0347/19 MYRTOAN SEA**

1.- Torpedo exercises from 262000 UTC to 270700 UTC MAR19 and from 272000 UTC to 280700 UTC MAR19, in area bounded by:

Parallels 36-55N 037-12N

Meridians 023-05E 023-20E

Dangerous area.

2.- Cancel this message on 280800 UTC MAR19.

### **0348/19 BLACK SEA**

Cancel NAVAREA III 0330/19 and this message.

### **0349/19 MEDITERRANEAN AND BLACK SEAS**

NAVAREA III Warnings in force on 26 MAR19 at 0600 UTC.

2016: 0168, 0210, 0225.

2018: 0420, 0511, 0787, 0887, 0916, 0946, 0958, 1020, 1021, 1037, 1114, 1115, 1116, 1117, 1118, 1119, 1120, 1122, 1123, 1139.

2019: 0011, 0012, 0013, 0016, 0020, 0029, 0044, 0057, 0112, 0132, 0137, 0194, 0209, 0221, 0227, 0229, 0230, 0234, 0235, 0237, 0242, 0243, 0248, 0251, 0257, 0264, 0265, 0269, 0270, 0278, 0289, 0293, 0297, 0299, 0305, 0306, 0319, 0320, 0321, 0328, 0329, 0332, 0337, 0339, 0343, 0344, 0345, 0346, 0347, 0349.

1.- Only those less than 42 days old are daily broadcasted on SafetyNET at 1200 UTC and 2400 UTC.

2.- All NAVAREA III warnings in force are available on the web-site [www.armada.mde.es/ihm/](http://www.armada.mde.es/ihm/).

3.- New NAVAREA III warnings are also printed in the weekly edition of Spanish Notices to Mariners (section 5).

4.- Cancel this message on 012359 UTC APR19.

### **Summary of drilling rigs updated to NAVAREA III 0349/19 warning**

Adriatic Sea-Ionian Sea.

Unknown	40-50.0N	018-17.0E
Bonaccia	43-36.0N	014-21.2E
Steward	44-12.8N	012-46.6E
Morena I	44-13.6N	012-29.0E
Annabella	44-13.7N	013-04.4E
Ika-A	44-21.5N	013-29.3E
Ida-B	44-26.8N	013-28.8E
Armida I	44-28.5N	012-27.2E
Unknown	44-30.0N	013-00.0E
Irina	44-31.7N	013-22.8E
Ana	44-41.0N	013-16.1E
Ivana B	44-41.2N	013-13.1E
Vesna	44-41.2N	013-19.1E
Ivana E	44-44.7N	013-14.8E
Izabela South	44-57.5N	013-09.1E
Ocean King	44-58.5N	013-08.0E
Izabela North	44-58.8N	013-07.8E



**VIII**  
**OBAVIJESTI**  
*Information*

Tijekom mjeseca ožujka provodi se ugradnja NAVTEX odašiljača i probni rad NAVTEX emisije na nacionalnom jeziku na 490 kHz.

**Obavijesti za Male karte:**  
*Information for Small Craft Charts:*

Nema ispravaka / *Nil*





## OBRAZAC ZA OBAVIJESTI

### *Note for information*

Molimo pomorce da, koristeći ovaj standardni obrazac, obavijeste Nautički odjel Hrvatskog hidrografskog instituta o otkrivenim opasnostima za plovidbu, uočenim promjenama na pomoćnim navigacijskim sredstvima i predlože potrebne promjene na kartama i navigacijskim publikacijama.

*Mariners are requested to use this standard form to notify the Hydrographic Institute of the Republic of Croatia, Nautical Department, about discovered dangers to navigation, changes observed in aids to navigation, or corrections to charts and publications seen to be necessary.*

Mjesto:

*Place:* .....

Datum:

*Date:* .....

Ime pošiljatelja (ime broda):

*Name of sender (Name of ship):* .....

Adresa ili pozivni znak i zastava broda:

*Address or ship's call sign and flag:* .....

Predmet:

*Subject:* .....

Prava ili procijenjena pozicija:

*True or approx. position:* .....

Karta ili publikacija:


*Chart or publication:* .....

Posljednji primljeni Oglas za pomorce:

*Latest "Oglas za pomorce" received:* .....

Sadržaj obavijesti:

*Details:*



POTPIS:

SIGNATURE: .....

Hrvatski hidrografski institut, Nautički odjel, Zrinsko-Frankopanska 161, 21000 Split, tel.: +385/0/21/308-845, 098233450, fax: +385/0/21/308-829, e-mail: naut@hhi.hr

*Hydrographic Institute of the Republic of Croatia, Nautical Department, Zrinsko-Frankopanska 161, 21000 Split, Croatia, tel.: +385/0/21/308-845, 098233450, fax: +385/0/21/308-829, email: naut@hhi.hr*

**POPIS POMORSKIH KARATA I NAVIGACIJSKIH PUBLIKACIJA**  
*List of nautical charts and publication*

**POMORSKE KARTE / Charts**

**NAVIGACIJSKE KARTE**

*Nautical charts*

Karta pomorska 100-15  
Karta pomorska 100-16  
Karta pomorska 100-17  
Karta pomorska 100-18  
Karta pomorska 100-19  
Karta pomorska 100-20  
Karta pomorska 100-21  
Karta pomorska 100-22  
Karta pomorska 100-23  
Karta pomorska 100-24  
Karta pomorska 100-25  
Karta pomorska 100-26  
Karta pomorska 100-27  
Karta pomorska 100-28  
  
Karta pomorska 300-31  
Karta pomorska 300-32  
Karta pomorska 300-33  
Karta pomorska 300-34  
Karta pomorska 300-35  
Karta pomorska 300-36  
Karta pomorska 300-37  
  
Karta pomorska 11  
Karta pomorska 13  
Karta pomorska 14  
Karta pomorska 15  
Karta pomorska 16  
Karta pomorska 17  
Karta pomorska 18  
Karta pomorska 20  
Karta pomorska 22  
Karta pomorska 32  
Karta pomorska 37  
Karta pomorska 47  
Karta pomorska 50  
Karta pomorska 63  
Karta pomorska 83  
  
Karta pomorska 101  
Karta pomorska 102  
Karta pomorska 108/INT 301  
Karta pomorska 109/INT 302  
  
Karta pomorska INT 3410  
Karta pomorska INT 3412  
Karta pomorska INT 3414  
  
Karta pomorska 50-3  
Karta pomorska 50-4  
Karta pomorska 50-20  
  
Karta pomorska 512  
Karta pomorska 518  
Karta pomorska 525  
Karta pomorska 533  
Karta pomorska 534  
Karta pomorska 535

Komplet malih karata - 1. dio  
Komplet malih karata - 2. dio

**INFORMATIVNE  
I POMOĆNE KARTE**

*Thematic and auxiliary charts*

Tematska karta 950 VTS  
Informativna karta 101 INFO, 2012  
Karta batimetrijska B 100

Karta pomorska 10  
Karta pomorska 100-29  
Karta pomorska 100-30

Karta pomorska 151  
Karta pomorska 152  
Karta pomorska 153  
Karta pomorska 154  
Karta pomorska 155  
Karta pomorska 156  
Karta pomorska 157  
Karta pomorska 158  
Karta pomorska 159  
Karta pomorska 160  
Karta pomorska 161  
Karta pomorska 171  
Karta pomorska 172  
Karta pomorska 173  
Karta pomorska 174  
Karta pomorska 175  
Karta pomorska 176  
Karta pomorska 177  
Karta pomorska 178  
Karta pomorska 179

Karta pomorska 301  
Karta pomorska 302  
Karta pomorska 303

Karta pomorska 401  
Karta pomorska 402

Karta pomorska 501  
Karta pomorska 502

Karta pomorska 532  
Karta pomorska 536

**PUBLIKACIJE / Publications**

**PRIRUČNICI ZA PLOVIDBU**

*Navigational handbooks*

PELJAR I / Sailing Directions

Peljar I - Jadransko more - istočna obala, 2012.

POPIS SVJETALA I SIGNALA ZA MAGLU / List of lights and Fog Signals

Popis svjetala (PS) i signala za maglu - Jadransko more - istočna obala, 2017.

RADIOSLUŽBA / List of Radio Signals

Radioslužba za pomorce, 2017.

KATALOG / Catalogue

Katalog pomorskih karata i publikacija, 2018.

**NAVIGACIJSKE PUBLIKACIJE**

*Nautical publications*

Znakovi i kratice na hrvatskim pomorskim kartama 2013.  
Pomorske oznake, IALA sustav  
Nautičke tablice, 2018.  
Nautički godišnjak 2019.  
Identifikator zvijezda, 1991.  
Tablice morskih mijena, Jadransko more - istočna obala 2019.

PELJAR ZA MALE BRODOVE / Leisure Products

Peljar za male brodove, prvi dio, Piranski zaljev - Virsko more 2002.  
Peljar za male brodove, drugi dio, Sedmovrača - Rt Oštra 2003.  
Portolano per piccole imbarcazioni I. parte  
Portolano per piccole imbarcazioni II. parte  
Adriatic sea pilot volume I.  
Adriatic sea pilot volume II.  
Adrianautikführer für kleine Schiffe I. Teil  
Adrianautikführer für kleine Schiffe II. Teil

**PUBLIKACIJE ZA AŽURIRANJE**

*Updating publications*

Oglas za pomorce - OZP  
Peljar I. - Jadransko more - istočna obala - Pregled ispravaka  
Popis svjetala i signala za maglu, 2017 - Pregled ispravaka  
Popis svjetala i signala za maglu, 2017 - Pregled privremenih (P)  
i (T) ispravaka  
Peljar za male brodove - prvi dio: Pregled ispravaka  
Peljar za male brodove - drugi dio: Pregled ispravaka  
Adriatic sea pilot volume I. - Summary of corrections  
Adriatic sea pilot volume II. - Summary of corrections

**PRODAJA KARATA I NAVIGACIJSKIH PUBLIKACIJA**  
*Sales of charts and nautical publications*

1. **MARINA STORES**, [www.marinastores.hr](http://www.marinastores.hr)
  - Marina Stores **Zagreb**, Cvjetna cesta 11, 10000 Zagreb, +385 (0)1 6183 342, +385 (0)1 6183 341, [zagreb@lalizas.com](mailto:zagreb@lalizas.com),
  - Marina Stores **Šibenik**, Obala dr. Franje Tuđmana 2, 22000 Šibenik, +385 (0)22 212268, +385 (0)22 212268, [sibenik@lalizas.com](mailto:sibenik@lalizas.com),
  - Marina Stores **Dubrovnik**, Na Skali 4, 20236 Mokošica-Dubrovnik, +385 (0)20 454073, +385 (0)20 454073, [dubrovnik@lalizas.com](mailto:dubrovnik@lalizas.com),
  - Marina Stores **Pula**, Riva 14, 52000 Pula, +385 (0)52 210904, +385 (0)52 210904, [pula@lalizas.com](mailto:pula@lalizas.com),
  - Marina Stores **Rijeka**, M. Barača 3, 51000 Rijeka, +385 (0)51 343173, +385 (0)51 343173, [rijeka@lalizas.com](mailto:rijeka@lalizas.com),
  - Marina Stores **Zadar**, Franka Lisice 91, 23000 Zadar, +385 (0)23 302147, +385 (0)23 302147, [zadar@lalizas.com](mailto:zadar@lalizas.com)
  - Marina Stores **Makarska**, Kralja Zvonimira 3, 21300 Makarska, +385 (0)21 679389, +385 (0)21 679389, [makarska@lalizas.com](mailto:makarska@lalizas.com)
  - Marina Stores **Dubrovnik**, Gruž, Obala Pape Ivana Pavla II 24, 20000 Dubrovnik, +385 (0)20 313063, +385 (0)20 313063, [gruz@lalizas.com](mailto:gruz@lalizas.com)
  - Marina Stores **Biograd na Moru**, Kralja Petra Svačića 14, 23210 Biograd na Moru, +385 (0)23 700866, +385 (0)23 700866, [biograd@lalizas.com](mailto:biograd@lalizas.com)
  - Marina Stores **Trogir**, Put Cumbrijana 22, 21220 Trogir, +385 (0)21 883031, +385 (0)21 883031, [trogir@lalizas.com](mailto:trogir@lalizas.com)
  - Marina Stores **Vodice**, Artina bb, 22211 Vodice, +385 (0)22 247544, +385 (0)22 247544, [vodice@lalizas.com](mailto:vodice@lalizas.com)
  - Marina Stores **Split**, Lovački put 1, 21000 Split, +385 (0)21 566683, +385 (0)21 566683, [split@lalizas.com](mailto:split@lalizas.com)
2. **DOMINOVIĆ**, Zagreb, Hrvatske bratske zajednice 4, zgrada NSK, 10001 Zagreb, +385 (0)1 6150 315, +385 (0)1 6130 111, [dominovic@dominovic.hr](mailto:dominovic@dominovic.hr), [www.hhi.hr/partner-webshop-dominovic](http://www.hhi.hr/partner-webshop-dominovic)
3. **INVENTING**, Zagreb, Palinovečka 19f, 10000 Zagreb, +385 (0)1 6523 921, +385 (0)1 6523 921, [inventing@zg.t-com.hr](mailto:inventing@zg.t-com.hr)
  - Bernwieser Seekarten + Flight Shop, Engerthstrasse 237/10, 1020 Wien, +431 9855166, +431 9829444, [bernwieser@bernwieser.at](mailto:bernwieser@bernwieser.at), [www.bernwieser.at](http://www.bernwieser.at)
4. **NAVIGATORE**, Poreč, Riva Amfora 7, Červar-Porat, 52440 Poreč, +385 (0)52 436663, +385 (0)52 436663
5. **AC NAUTIK e.U.**, Anton Hubmann Platz 1, 8077 Gössendorf, +43 (0)676 3074163, [support@kuestenpatentkroatien.at](mailto:support@kuestenpatentkroatien.at), [www.kuestenpatentkroatien.at](http://www.kuestenpatentkroatien.at)
6. **ENCIKLOPEDIJA** d.o.o., Visoka 8, 21000 Split
  - Prodavaonica Split, Dražanac 45, 21000 Split, +385 (0)21 398 406, [encinautika@gmail.com](mailto:encinautika@gmail.com)
7. **AURANI** d.o.o., Banjol 101, 51280 Rab
  - Prodavaonica 1, Banjol 101, 51280 Rab, +385 (0)51 774 823, +385(0)51 725 450, [aurani@ri.t-com.hr](mailto:aurani@ri.t-com.hr)
  - Prodavaonica 2, Priko 40, 51550 Mali Lošinj, +385(0)51 233 399, +385(0)51 233 399, [aurani@ri.t-com.hr](mailto:aurani@ri.t-com.hr)
8. **DELALIJA TRGOVINA** d.o.o., Petrovaradinska 5a, 10000 Zagreb, +385(0)1 3866 785, +385(0)98 299 880, [delalija-trgovina@zg.tcom.hr](mailto:delalija-trgovina@zg.tcom.hr), [www.delani.hr](http://www.delani.hr)
9. **GEOSUSTAVI**, Split, Gundulićeva 26, Dalma - Dobri, 21000 Split, +385 (0)21 582208, +385 (0)21 484556, [info@geosustavi.hr](mailto:info@geosustavi.hr), [www.geosustavi.hr](http://www.geosustavi.hr)

**Službene elektroničke pomorske navigacijske karte (ENC) Hrvatskog hidrografskog instituta dostupne su preko regionalnog koordinacijskog centra PRIMAR i njegove mreže ovlaštenih distributera [www.primar.org](http://www.primar.org)**

***Official electronic navigational charts (ENC) issued by the Hydrographic Institute of the Republic of Croatia are available through PRIMAR RENC (regional ENC coordinating centre) and its network of authorised distributors [www.primar.org](http://www.primar.org)***

**Publikacije Hrvatskog hidrografskog instituta prodaju isključivo ovlašteni distributeri.**  
***Charts and publications are sold by authorized sales agents only.***