



ISSN 0030-0713

**SVEZAK 10**

# OGLAS ZA POMORCE

**NOTICE TO MARINERS**

**HRVATSKI HIDROGRAFSKI INSTITUT  
SPLIT - HRVATSKA**

**Listopad / October 2017.**

**Oglasi / Notices: 1 - 33**

"OGLAS ZA POMORCE" mjesečno je izdanje. Donosi obavijesti za ažuriranje pomorskih karata i navigacijskih publikacija Hrvatskog hidrografskog instituta za Jadransko more, Jonsko more i Malteške otoke.

"OGLAS ZA POMORCE" is a monthly edition. Contains information for keeping up-to-date Croatian charts and nautical publications for Adriatic Sea, Ionian Sea and Maltese Islands.

## SADRŽAJ - CONTENTS

- I.** UVODNA OBJAŠNENJA, PREGLED ISPRAVAKA  
*Explanatory Notes, Index of Corrections*
- II.** ISPRAVCI KARATA  
*Corrections to Charts*
- III.** ISPRAVCI PELJARA  
*Corrections to Sailing Directions*
- IV.** ISPRAVCI POPISA SVJETALA  
*Corrections to List of Lights*
- V.** ISPRAVCI RADIOSLUŽBE  
*Corrections to Radio Service*
- VI.** ISPRAVCI KATALOGA  
*Corrections to Catalogue*
- VII.** NAVIGACIJSKI RADIOOGLASI  
*Reprints of Radio Navigational Warnings*
- VIII.** OBAVIJESTI  
*Information*

O svim promjenama važnima za sigurnost plovidbe molimo obavijestiti: HRVATSKI HIDROGRAFSKI INSTITUT, Nautički odjel, Zrinsko-Frankopanska 161, 21000 Split Tel.: +385/0/21/308-845, 098233450, Fax: 021/347-208, E-mail: [naut@hhi.hr](mailto:naut@hhi.hr), [www.hhi.hr](http://www.hhi.hr) / Tiskani formular je sastavni dio Oglasa.

*For all changes important for the safety of navigation please notify: HYDROGRAPHIC INSTITUTE OF THE REPUBLIC OF CROATIA Nautical Department, Zrinsko-Frankopanska 161, 21000 Split, Croatia, Tel.: +385/0/21/308-845, 098233450, Fax: 021/347-208, E-mail: [naut@hhi.hr](mailto:naut@hhi.hr), [www.hhi.hr](http://www.hhi.hr)*

*The form, which is convenient for sending a report, is given at the end of this issue.*

Godišnja pretplata / Annual Subscription: 330,00 kn

RAVNATELJICA  
Vinka Kolić, mag.ing.admin.nav.

# I

## Uvodna objašnjenja *Explanatory Notes*

**RADIOOGLASE** za istočni dio Jadrana svakodnevno odašiljaju hrvatske obalne radiopostaje.

**RADIO NAVIGATIONAL WARNINGS** for east Adriatic coast are broadcasted daily by Croatian coastal radio stations.

**DUBINE I VISINE** određene su u metrima. Dubine se odnose na srednju razinu nižih niskih voda živih morskih mijena, a visine na srednju morsku razinu.

**DEPTHS** are in meters and are reduced to Chart Datum which is Mean Lower Low Water Springs.

**HEIGHTS** are above Mean Sea Level.

**SEKTORI VIDLJIVOSTI** svjetala i pokriveni smjerovi imaju vrijednost more-kopno (otok), ako nije drugačije naglašeno. Daljina vidljivosti svjetala izrađena je u nautičkim miljama za visinu motriteljeva oka (5m).

**SECTORS OF LIGHTS.** The limits of sectors and areas of visibility, and the alignment of direction lights and leading lights are given as seen from seaward. Range in nautical miles is given for the height of eye of the observer - 5 metres.

Svi oglasi za ispravak karata iz prethodne godine objavljuju se u OZP za siječanj tekuće godine.

All Notices for correction to charts of previous year are printed in January issue of the current year.

---

<b>OZP</b> .....	Oglas za pomorce	- Notices to Mariners
<b>PS</b> .....	Popis svjetala i signala za maglu	- List of Lights
<b>RS</b> .....	Radioslužba za pomorce	- Radio Service
<b>RO</b> .....	radiooglasi	- Radio warnings
<b>M</b> .....	nautička milja	- Nautical mile
<b>AN</b> .....		- Avvisi ai Naviganti
<b>ANM</b> .....		- Admiralty Notices to Mariners
<b>L/L</b> .....		- Admiralty List of Lights
<b>(P)</b> .....	prethodni oglasi	- Preliminary Notices
<b>(T)</b> .....	privremeni oglasi	- Temporary Notices
<b>HHI</b> .....	Hrvatski hidrografski institut	- Hydrographic Institute of the Republic of Croatia
<b>MK</b> .....	male karte	

---

# I

## Pregled ispravaka Index of corrections

<b>Karte</b> <i>Charts</i>	<b>Oglas broj</b> <i>Notices No.</i>	<b>Publikacije</b> <i>Publications</i>	<b>Oglas broj</b> <i>Notice No.</i>
- 100-17 .....	7	Peljar I .....	10(T), 11(T), 12(T), 13, 14(T)
- 100-18 .....	6(T), 7		
- 100-19 .....	7		
- Plan 11 .....	1(T), 2(T), 3(T)	Peljar za male brodove:	
- Plan 17 .....	4(T), 5(T)	- I dio .....	15(T), 16(T), 17(T), 18,
- Plan 22 .....	7	- II dio .....	19(T)
- Plan 47 .....	8(T), 9(T)	Popis svjetala i signala za maglu ...	20, 21, 22, 23, 24, 25(T), 26(T), 27(T), 28(T), 29(T), 30(T)
		Radioslužba za pomorce .....	Nema ispravaka - <i>Nil</i>
		Ispravci Kataloga .....	31, 32, 33




## II


### ISPRAVCI KARATA *Corrections to Charts*

#### JADRANSKO MORE - *ADRIATIC SEA* HRVATSKA - *CROATIA*

##### 1(T) - 10/17 Rovinj, svjetleća plutača, lateralna oznaka - desna strana: novo svjetlo, karakteristika


Ucrtati  na 45°04'50.1"N - 013°38'10.8"E i upisati Z Bl 3s 4M

*Rovinj, lighted buoy, lateral mark - starboard hand: new light, characteristic*


Insert  in 45°04'50.1"N - 013°38'10.8"E and Z Bl 2s 4M

Karte (posljednji ispravak) - *Charts (Last correction)*: PLAN 11 ROVINJ(1-9/17).

##### 2(T) - 10/17 Rovinj, svjetleća plutača, posebna oznaka: novo svjetlo, karakteristika


Ucrtati  na 45°04'48.9"N - 013°38'08.3"E i upisati Ž Bl 2s 4M

*Rovinj, lighted buoy, special mark: new light, characteristic*


Insert  in 45°04'48.9"N - 013°38'08.3"E and Ž Bl 2s 4M

Karte (posljednji ispravak) - *Charts (Last correction)*: PLAN 11 ROVINJ(1-9/17).

##### 3(T) - 10/17 Rovinj, svjetleća plutača, posebna oznaka: novo svjetlo, karakteristika


Ucrtati  na 45°04'47.2"N - 013°38'11.1"E i upisati Ž Bl 2s 2M

*Rovinj, lighted buoy, special mark: new light, characteristic*


Insert  in 45°04'47.2"N - 013°38'11.1"E and Ž Bl 2s 2M

Karte (posljednji ispravak) - *Charts (Last correction)*: PLAN 11 ROVINJ(1-9/17).

##### 4(T) - 10/17 Luka Bakar, svjetleća plutača, posebna oznaka: novo svjetlo, karakteristika


Ucrtati  na 45°17'44.5"N - 014°33'15.6"E i upisati Ž Bl

*Luka Bakar, lighted buoy, special mark: new light, characteristic*


Insert  in 45°17'44.5"N - 014°33'15.6"E and Ž Bl

Karte (posljednji ispravak) - *Charts (Last correction)*: PLAN 17 BAKARSKI ZALJEV(9-4/17).

##### 5(T) - 10/17 Luka Bakar, svjetleća plutača, posebna oznaka: novo svjetlo, karakteristika


Ucrtati  na 45°17'43.1"N - 014°33'17.6"E i upisati Ž Bl

*Luka Bakar, lighted buoy, special mark: new light, characteristic*


Insert  in 45°17'43.1"N - 014°33'17.6"E and Ž Bl

Karte (posljednji ispravak) - *Charts (Last correction)*: PLAN 17 BAKARSKI ZALJEV(9-4/17).

##### 6(T) - 10/17 Otok Plavnik, svjetleća plutača, posebna oznaka: novo svjetlo, karakteristika

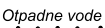
Ucrtati  na 44°57'27"N - 014°33'38.9"E i upisati Ž Bl 2s 2M

*Plavnik island, lighted buoy, special mark: new light, characteristic*

Insert  in 44°57'27"N - 014°33'38.9"E and Ž Bl 2s 2M

Karte (posljednji ispravak) - *Charts (Last correction)*: 100-18(2-7/17).

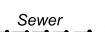
##### 7 - 10/17 Mali Lošinj, rt Kijac: podmorski ispušt otpadnih voda

Ucrtati  unutar spojnice pozicija:

a) 44°32'15.7"N - 14°28'59.9"E

b) 44°32'36.9"N - 14°29'27.2"E

*Mali Lošinj, rt Kijac: submarine sewer outfall*

Insert  by joining:


a) 44°32'15.7"N - 14°28'59.9"E

b) 44°32'36.9"N - 14°29'27.2"E


Karte (posljednji ispravak) - *Charts (Last correction)*: 100-17(3-9/17); 100-18(2-7/17); 100-19(3-9/17); PLAN 22 MALI I VELI LOŠINJ(3-9/17).

## II

### 8(T) - 10/17 Split, strujomjerna stanica: plutača


Ucrtati  na 43°31'27.96"N - 016°24'52.8"E

***Split, current-meter station: buoy***


Insert  in 43°31'27.96"N - 016°24'52.8"E

Karte (posljednji ispravak) - *Charts (Last correction)*: PLAN 47 SPLIT - KAŠTELANSKI ZALJEV(4-8/17).

### 9(T) - 10/17 Split, strujomjerna stanica: plutača

Ucrtati  na 43°31'08.58"N - 016°25'16.68"E

***Split, current-meter station: buoy***

Insert  in 43°31'08.58"N - 016°25'16.68"E

Karte (posljednji ispravak) - *Charts (Last correction)*: PLAN 47 SPLIT - KAŠTELANSKI ZALJEV(4-8/17).

**III**  
**ISPRAVCI PELJARA**  
*Corrections to Sailing Directions*

**PELJAR I - JADRANSKO MORE - ISTOČNA OBALA**  
**Izdanje - Edition 2012.**

---

**10(T) - 10/17 ROVINJ: područje radova: svjetleće plutače**

Redak 34, dodati:

U akvatoriju otočica Sv. Katarina, radi formiranja plovnih koridora i označavanja mjesta odlaganja materijala, postavljene su sljedeće plutače:

- 1) svjetleća plutača (lateralna desna) na 45°04'50.1"N - 013°38'10.8"E, karakteristika: Z Bl 3s 4M
  - 2) svjetleća plutača (posebna oznaka) na 45°04'48.9"N - 013°38'08.3"E, karakteristika: Ž Bl 2s 4M
  - 3) svjetleća plutača (posebna oznaka) na 45°04'47.2"N - 013°38'11.1"E, karakteristika: Ž Bl 2s 2M
- str. 35

---

**11(T) - 10/17 BAKARSKI ZALJEV: podmorski radovi**

Redak 22, dodati:

Plutače označene žutim bljeskajućim svjetlom do daljnjea su postavljene na pozicijama:

- a) 45°17'44.5"N - 014°33'15.6"E
- b) 45°17'43.1"N - 014°33'17.6"E

Ploviti oprezno i smanjenom brzinom.

str. 79

---

**12(T) - 10/17 Otok Plavnik: svjetleća plutača - posebna oznaka**

Redak 48, dodati:

Pličina je privremeno označena žutom svjetlećom plutačom.

str. 88

---

**13 - 10/17 Poništava se ispravak 25(T) - 5/17.**

str. 125

---

**14(T) - 10/17 SPLIT: strujomjerne stanice**

Redak 46, dodati:

Strujomjerne stanice do daljnjea su usidrene na pozicijama:

- a) 43°31'27.96"N - 016°24'52.8"E (WGS 84)
- b) 43°31'08.58"N - 016°25'16.68"E (WGS 84).

Zabranjena je plovidba u polumjeru 50 metara od strujomjernih stanica.

str. 215

---





**III**  
**PELJAR ZA MALE BRODOVE - I DIO**  
*(Adriatic Sea Pilot - Volume I)*  
**Izdanje - Edition 2002**

---

**15(T) - 10/17 ROVINJ, luka: područje radova - svjetleće plutače**

UPOZORENJE, dodati:

U akvatoriju otočića Sv. Katarina, radi formiranja plovnih koridora i označavanja mjesta odlaganja materijala, postavljene su sljedeće plutače:

- 1) svjetleća plutača (lateralna desna) na 45°04'50.1"N - 013°38'10.8"E, karakteristika: Z BI 3s 4M
  - 2) svjetleća plutača (posebna oznaka) na 45°04'48.9"N - 013°38'08.3"E, karakteristika: Ž BI 2s 4M
  - 3) svjetleća plutača (posebna oznaka) na 45°04'47.2"N - 013°38'11.1"E, karakteristika: Ž BI 2s 2M
- str. 87

---

**16(T) - 10/17 BAKARSKI ZALJEV: podmorski radovi**

UPOZORENJE, dodati:

Plutače označene žutim bljeskajućim svjetlom do daljnjega su postavljene na pozicijama:

- a) 45°17'44.5"N - 014°33'15.6"E
- b) 45°17'43.1"N - 014°33'17.6"E

Ploviti oprezno i smanjenom brzinom.

str. 154

---

**17(T) - 10/17 OTOK PLAVNIK I OTOČIĆI KORMATI: svjetleća plutača - posebna oznaka**

stoji: ...Oko rta Tenka punta je plitko. U produženju rta...

treba: ...Oko rta Tenka punta je plitko. Pličina je privremeno označena žutom svjetlećom plutačom. U produženju rta...

str. 175

---

**18 - 10/17 Poništava se ispravak 41(T) - 5/17.**

str. 230

**III**  
**PELJAR ZA MALE BRODOVE - II DIO**  
*(Adriatic Sea Pilot - Volume II)*  
**Izdanje - Edition 2003**

---

**19(T) - 10/17 ŠPINUT, lučica: strujomjerne stanice**

UPOZORENJE, dodati:

Strujomjerne stanice usidrene su na pozicijama:

- a) 43°31'27.96"N - 016°24'52.8"E (WGS 84)
- b) 43°31'08.58"N - 016°25'16.68"E (WGS 84).

Zabranjena je plovidba u polumjeru 50 metara od strujomjernih stanica.

str. 185



**IV**  
**ISPRAVCI POPISA SVJETALA**  
*Corrections to List of Lights*

**POPIS SVJETALA I SIGNALA ZA MAGLU**  
**Izdanje - Edition 2017**

<b>20 - 10/17</b>								
31,2	- Prilazna oznaka	45 36.8 13 44.3	Q G 1s	2	3	Zeleni ↑ na elastičnoj oznaci	Ra refl, Privatno	
<b>21 - 10/17</b>								
31,3	- Prilazna oznaka	45 36.8 13 45.0	Fl R 3s	2	3	Crveni □ na elastičnoj oznaci	(1+2)s Ra refl, Privatno	
<b>22 - 10/17</b>								
31,4	- Prilazna oznaka	45 36.7 13 44.9	Fl G 3s	2	3	Zeleni ↑ na elastičnoj oznaci	(1+2)s Ra refl, Privatno	
<b>23 - 10/17</b>								
31,5	- Prilazna oznaka	45 36.8 13 45.7	Fl R 1.5s	2	3	Crveni □ na elastičnoj oznaci	(0,5+1)s Ra refl, Privatno	
<b>24 - 10/17</b>								
31,6	- Prilazna oznaka	45 36.6 13 45.6	Fl G 1.5s	2	3	Zeleni ↑ na elastičnoj oznaci	(0,5+1)s Ra refl, Privatno	
<b>25(T) - 10/17</b>								
101,1	-- plutača	45 04.8 13 38.2	Fl G 3s	..	4	Zeleni ↑ na zelenoj plutači	(0,5+2,5)s	
<b>26(T) - 10/17</b>								
101,2	-- plutača	45 04.8 13 38.1	Fl Y 2s	..	4	Žuti ☒ na žutoj plutači	(0,3+1,7)s	
<b>27(T) - 10/17</b>								
101,3	-- plutača	45 04.8 13 38.2	Fl Y 2s	..	2	Žuta plutača	(0,3+1,7)s	
<b>28(T) - 10/17</b>								
205,5	-- plutača	45 17.7 14 33.3	Fl Y	..	..	Žuta plutača		
<b>29(T) - 10/17</b>								
205,6	-- plutača	45 17.7 14 33.3	Fl Y	..	..	Žuta plutača		
<b>30(T) - 10/17</b>								
237,5	- Rt Tenka punta, plutača	44 57.4 14 33.6	Fl Y 2s	..	2	Žuta plutača	(0,3+1,7)s	



**V**  
**ISPRAVCI RADIOSLUŽBE**  
*Corrections to Radio Service*

**RADIOSLUŽBA**  
**Izdanje - Edition 2012**

Nema ispravaka - *Nil*

**VI**  
**ISPRAVCI KATALOGA**  
*Corrections to Catalogue*

**KATALOG POMORSKIH KARATA I NAUTIČKIH PUBLIKACIJA**  
**Izdanje - Edition 2013**

---

**31 - 10/17**      **Čelija ENC: novo izdanje**

U poglavlju OBALNE ENC, za HR3C0024, u stupcu Novo izdanje prekriziti: 3-2015 i upisati: 10-2017  
str. 34

---

**32 - 10/17**      **Čelija ENC: novo izdanje**

U poglavlju OBALNE ENC, za HR3C0027, u stupcu Novo izdanje prekriziti: 3-2015 i upisati: 10-2017  
str. 34

---

**33 - 10/17**      **Čelija ENC: novo izdanje**

U poglavlju LUČKE I PRISTANIŠNE ENC, za HR50022C, u stupcu Novo izdanje upisati: 10-2017  
str. 37

---



## VII

### NAVIGACIJSKI RADIOOGLASI RADIO NAVIGATIONAL WARNINGS

RADIOOGLASI na snazi 26. listopada 2017. u 1200 LT (1000 UTC)

2017. godina:
- 0340 1. RADIOOGLASI NA SNAZI 260700 UTC OCT17:  
2017 GODINA: 0286/17, 0287/17, 0288/17, 0289/17, 0297/17, 0300/17, 0307/17, 0312/17, 0313/17, 0314/17, 0319/17, 0324/17, 0325/17, 0330/17, 0331/17, 0333/17, 0335/17, 0336/17, 0337/17, 0338/17, 0339/17.  
2. PONIŠTAVA SE RADIOOGLAS BROJ: 0325/17.
- 0339 26. I 27. LISTOPADA REGATA NA RUTI BIOGRAD - SALI - BIOGRAD. PLOVITI OPREZNO.
- 0338 LUKA MAKARSKA, SVJETLEĆA PLUTAČA, OZNAKA SIGURNIH VODA, PS 613,8 NA 43-17.4N 017-01.0E, POGAŠENA.
- 0337 OSOR, DO 10. VELJAČE 2018. OKRETNI MOST ZATVOREN. PLOVIDBA OSORSKIM TJESNACEM ONEMOGUĆENA.
- 0336 LUKA PREKO, OD 25. LISTOPADA 2017. DO 24. STUDENOG 2017., RADOVI U JI DIJELU LUKE. DIO LUKE OBUHVAĆEN RADOVIMA ZATVOREN ZA SAV PROMET.
- 0335 OD 23. LISTOPADA DO 28. LISTOPADA OD 07:30 DO 17:30 SATI (05:30 UTC DO 15:30 UTC) ISPITIVANJE HIDORAKUSTIČNE OPREME U PODRUČJU UNUTAR SPOJNICA POZICIJA:  
A) 43-30.35N 016-23.21E B) 43-30.42N 016-23.18E C) 43-30.46N 016-23.32E D) 43-30.40N 016-23.35E E) 43-30.35N 016-23.21E  
ZABRANJENA PLOVIDBA, RIBARENJE, SIDRENJE I PODVODNE AKTIVNOSTI.
- 0333 GREBEN DAJNICE, OZNAKA USAMLJENE OPASNOSTI, NA 43-48.209N 015-22.776E (WGS 84), POSTAVLJENA. BOJA OZNAKE: CRNA S DVA ŠIROKA CRVENA POJASA; ZNAK NA VRHU: 2 CRNE KUGLE JEDNA IZNAD DRUGE VISINA OZNAKE IZNAD SRM-a: +- 6 METARA
- 0331 LUKA SUSAK, SVJETLEĆA OZNAKA PS 167,5/E3038,1 NA 44-30.8N 014-18.9E, PRIVREMENO UKLONJENA.  
PLOVITI OPREZNO.
- 0330 PLIČINA CEJA, SIGNALNA OZNAKA, POSEBAN ZNAČAJ, NA 43-46.972N 013-55.709E, POSTAVLJENA.
- 0324 SIKI OD MALINA, SIGNALNA OZNAKA NA 44-54.640'N 014-54.410'E (WGS 84) PREINAČENA U SVJETLEĆU OZNAKU.  
KARAKTERISTIKA: B BI(2) 5 SEKUNDI 2 MILJE
- 0319 PLIČINA CEJA, SIGNALNA OZNAKA, LATERALNA DESNA STRANA, NA 43-46.957N 013-55.670E, POSTAVLJENA.
- 0314 LUKA BAKAR, SVJETLEĆA PLUTAČA, POSEBNA OZNAKA NA 45-17.703N 014-33.011E, POSTAVLJENA.  
KARAKTERISTIKA: Ž BI PLOVITI OPREZNO I SMANJENOM BRZINOM.
- 0313 LUKA BAKAR, SVJETLEĆA PLUTAČA, POSEBNA OZNAKA NA 45-17.726N 014-32.978E, POSTAVLJENA.  
KARAKTERISTIKA: Ž BI. PLOVITI OPREZNO I SMANJENOM BRZINOM.
- 0312 DO 31. LISTOPADA 2017, ISTRAŽIVAČKI RADOVI S I/B HIDRA OD ROVINJA DO SAVUDRIJSKE VALE. ZABRANJENA PLOVIDBA U POLUMJERU 300 METARA OD ISTRAŽIVAČKOG BRODA.
- 0307 LJUBAČKA VALA, LUKA, OD 07. LISTOPADA DO 20. STUDENOG 2017., ZATVORENA ZA SAV PROMET.
- 0300 OD 01.10. 2017 DO 01.12.2017 PODMORSKI RADOVI U LUCI ČERVAR PORAT. PLOVITI OPREZNO.
- 0297 DO DALJNJEGA STRUJOMJERNE STANICE USIDRENE NA:  
1.) 43-31.466N 016-24.880E (WGS 84) OZNAČENA CRVENOM PLUTAČOM.  
2.) 43-31.143N 016-25.278E (WGS 84) OZNAČENA CRVENOM PLUTAČOM.  
ZABRANJENA PLOVIDBA U POLUMJERU 50 METARA OD STANICA.
- 0289 TENKA PUNTA, SVJETLEĆA PLUTAČA, POSEBNA OZNAKA, NA 44-57.437N 014-33.368E (WGS 84), POSTAVLJENA.  
KARAKTERISTIKA: Ž BI 2 SEKUNDE 2 MILJE
- 0288 ROVINJ, SVJETLEĆA PLUTAČA, POSEBNA OZNAKA, NA 45-04.770N 013-37.912E, POSTAVLJENA.  
KARAKTERISTIKA: Ž BI 2 SEKUNDE 2 MILJE
- 0287 ROVINJ, SVJETLEĆA PLUTAČA, POSEBNA OZNAKA NA 45-04.798N 013-37.865E, POSTAVLJENA.  
KARAKTERISTIKA: Ž BI 2 SEKUNDE 4 MILJE
- 0286 ROVINJ, SVJETLEĆA PLUTAČA, LATERALNA DESNA STRANA, NA 45-04.819N 013-37.907E, POSTAVLJENA.  
KARAKTERISTIKA: Z BI 3 SEKUNDE 4 MILJE

## VII

### **RADIO NAVIGATIONAL WARNINGS in force on, October 26th 2017. at 1200 LT (1000 UTC)**

Year 2017:

- 0340 1. RADIONAVIGATIONAL WARNINGS IN FORCE 260700 UTC OCT 17:  
2017 SERIES: 0286/17, 0287/17, 0288/17, 0289/17, 0297/17, 0300/17, 0307/17, 0312/17, 0313/17, 0314/17, 0319/17, 0324/17, 0325/17, 0330/17, 0331/17, 0333/17, 0335/17, 0336/17, 0337/17, 0338/17, 0339/17.  
2. CANCEL RADIONAVIGATIONAL WARNING: 0325/17.
- 0339 OCTOBER 26TH AND OCTOBER 27ND REGATTA ON ROUTE BIOGRAD - SALI - BIOGRAD. WIDE BERTH REQUESTED.
- 0338 MAKARSKA PORT, LIGHTED BUOY, SAFE WATER MARK, LL 613,8 IN 43-17.4N 017-01.0E, UNLIT.
- 0337 OSOR, UNTIL FEBRUARY 10TH 2018, SWING BRIDGE CLOSED. NAVIGATION IN OSORSKI TJESNAC NOT POSSIBLE.
- 0336 PREKO PORT, FROM OCTOBER 25TH 2017 UNTIL NOVEMBER 24TH 2017, WORKS IN SE PART OF THE PORT. AREA OF WORK CLOSED FOR ALL TRAFFIC.
- 0335 FROM OCTOBER 23RD TO OCTOBER 28TH FROM 07:30 LT TO 17:30 LT (05:30 UTC TO 15:30 UTC) HYDROACOUSTIC EQUIPMENT TESTING IN AREA BOUNDED BY:  
A) 43-30.35N 016-23.21E B) 43-30.42N 016-23.18E C) 43-30.46N 016-23.32E D) 43-30.40N 016-23.35E E) 43-30.35N 016-23.21E  
NAVIGATION, FISHING, ANCHORING AND UNDERWATER WORK PROHIBITED.
- 0333 DAJNICE, REEF, ISOLATED DANGER MARK, IN 43-48.209N 015-22.776E (WGS 84), ESTABLISHED. CLOUR OF MARK: BLACK WITH TWO RED WIDE BELT; TOPMARK: TWO BLACK SPHERES ONE ABOVE OTHER HEIGHT OF MARK ABOVE MSL: approx 6 METER
- 0331 SUSAK PORT, LIGHTED MARK LL 167,5/E3038,1 IN 44-30.8N 014-18.9E, TEMPORARILY REMOVED.  
WIDE BERTH REQUESTED.
- 0330 CEJA SHOAL, SIGNAL MARK, SPECIAL, IN 43-46.972N 013-55.709E, ESTABLISHED.
- 0324 SIKA OD MALINA, SIGNAL MARK IN 44-54.640'N 014-54.410'E (WGS 84) CHANGED TO LIGHTED MARK.  
CHARACTERISTIC: FI(2) W 5 SECONDS 2 MILES
- 0319 CEJA SHOAL, SIGNAL MARK, STARBOARD HAND, IN 43-46.957N 013-55.670E, ESTABLISHED.
- 0314 LUKA BAKAR, LIGHTED BUOY, SPECIAL MARK, IN 45-17.703N 014-33.011E, ESTABLISHED.  
CHARACTERISTIC: FI Y WIDE BERTH AND REDUCED SPEED REQUESTED.
- 0313 BAKAR PORT, LIGHTED BUOY, SPECIAL MARK, IN 45-17.726N 014-32.978E, ESTABLISHED.  
CHARACTERISTIC: FI Y. WIDE BERTH AND REDUCED SPEED REQUESTED.
- 0312 UNTIL OCTOBER 31ST 2017, HYDROGRAPHIC SURVEY BY R/V HIDRA FROM ROVINJ TO SAVUDRIJSKA VALA.  
NAVIGATION IN RADIUS 300 METERS FROM RESEARCH VESSEL PROHIBITED.
- 0307 LJUBAČKA VALA, PORT, FROM OCTOBER 07TH UNTIL NOVEMBER 20TH 2017, CLOSED FOR ALL TRAFFIC.
- 0300 FROM OCTOBER 1ST TO DECEMBER 1ST UNDERWATER WORKS IN ČERVAR PORAT, PORT. WIDE BERTH REQUESTED.
- 0297 UNTIL NEXT NOTICE CURRENT METER STATIONS MOORED IN:  
1.) 43-31.466N 016-24.880E (WGS 84) MARKED WITH RED BUOY.  
2.) 43-31.143N 016-25.278E (WGS 84) MARKED WITH RED BUOY.  
NAVIGATION IN RADIUS 50 METERS FROM STATIONS PROHIBITED.
- 0289 TENKA PUNTA, LIGHTED BUOY, SPECIAL MARK, IN 44-57.437N 014-33.368E (WGS 84), ESTABLISHED.  
CHARACTERISTIC: FI Y 2 SECONDS 2 MILES
- 0288 ROVINJ, LIGHTED BUOY, SPECIAL MARK, IN 45-04.770N 013-37.912E, ESTABLISHED.  
CHARACTERISTIC: FI Y 2 SECONDS 2 MILES
- 0287 ROVINJ, LIGHTED BUOY, SPECIAL MARK, IN 45-04.798N 013-37.865E, ESTABLISHED.  
CHARACTERISTIC: FI Y 2 SECONDS 4 MILES
- 0286 ROVINJ, LIGHTED BUOY, LATERAL STARBOARD HAND, IN 45-04.819N 013-37.907E, ESTABLISHED.  
CHARACTERISTIC: FI G 3 SECONDS 4 MILES



## VII

### NAVAREA III

Warnings originated from October 17<sup>th</sup> 2017 to October 24<sup>th</sup> 2017:

#### SECTION A

##### 771/17 **EASTERN MEDITERRANEAN SEA - LEBANON**

1.- Firing exercises from 192230 UTC to 200030 UTC OCT17, in area bounded by:

34-15.0N 034-34.0E

34-10.0N 034-41.3E

33-53.0N 034-26.0E

34-00.0N 034-14.0E.

2.- Cancel this message on 200130 UTC OCT17.

##### 772/17 **EASTERN MEDITERRANEAN SEA**

1.- Naval exercises on 18 OCT17 from 1700 UTC to 2059 UTC, in area bounded by:

35-50.0N 029-20.0E

35-50.0N 031-05.0E

34-50.0N 031-05.0E

34-50.0N 029-20.0E.

Caution advised.

2.- Cancel this message on 182200 UTC OCT17.

##### 773/17 **EASTERN MEDITERRANEAN SEA - TURKEY**

Cancel NAVAREA III 761/17 and this message.

##### 774/17 **MALTA CHANNEL**

Cancel NAVAREA III 748/17 and this message.

##### 775/17 **KRITIKO SEA**

1.- Scientific survey by R/V "ODIN FINDER/IZER" until further notice, in vicinity of line joining following positions:

36-10.1N 023-57.1E

35-34.8N 025-11.6E

36-10.1N 023-57.1E

35-41.8N 024-42.3E

36-41.7N 023-05.1E.

2NM berth requested.

2.- Cancel NAVAREA III 767/17 and this paragraph.

##### 776/17 **KRITIKO SEA**

1.- Scientific survey by R/V "ODIN FINDER" until further notice, in vicinity of line joining following positions:

35-45.6N 024-33.5E

36-40.5N 023-12.8E

36-38.8N 023-02.2E

36-27.3N 023-32.7E

36-41.4N 023-10.7E

35-45.6N 024-33.5E.

2NM berth requested.

2.- Cancel NAVAREA III 775/17 and this paragraph.

##### 777/17 **BLACK SEA - CRIMEAN COAST**

1.- Rig "KRIM 2" is being towed till 191700 UTC OCT17, by tugboat "FYODOR URYUPIN" from 45-15.5N 031-40.5E to 45-42.3N 031-51.7E, length of tow 300 metres.

2.- Cancel this message on 191800 UTC OCT17.

## VII

### 778/17        **BLACK SEA**

Cancel NAVAREA III 502/17, 549/17 and this message.

### 779/17        **BLACK SEA**

1.- Survey operations by "OLYMPIC DELTA", till 18 JAN18, in vicinity of line joining following positions:

42-59.1N 032-20.8E

42-58.1N 032-09.7E

42-54.8N 031-36.4E

42-50.2N 030-52.2E.

Wide berth requested.

2.- Cancel this message on 182359 UTC JAN18.

### 780/17        **BLACK SEA**

1.- Pipelaying operations by vessels "NORMAN POSEIDON", "PIONEERING SPIRIT" and "SIEM SPEARFISH" from 20 OCT17 to 30 JAN18, in vicinity of line joining following positions:

43-24.72N 036-14.52E

43-17.18N 035-18.30E

43-10.42N 034-30.50E

43-06.63N 034-01.03E

43-06.05N 033-53.62E

43-05.67N 033-42.42E

42-58.07N 032-09.67E

42-54.77N 031-36.42E

42-50.18N 030-52.17E.

Wide berth request

2.- Cancel this message on 302359 UTC JAN18.

### 781/17        **KRITIKO SEA**

1.- Scientific survey by R/V "ODIN FINDER" until further notice, in vicinity of line joining following positions:

36-38.8N 023-19.0E

36-41.6N 023-06.9E

36-27.9N 023-30.8E

35-42.1N 024-39.3E

35-24.7N 026-21.3E.

2NM berth requested.

2.- Cancel NAVAREA III 776/17 and this paragraph.

### 782/17        **EASTERN MEDITERRANEAN SEA - LEBANON**

1.- Firing exercises from 210700 UTC to 210900 UTC OCT17, 22 and 23 OCT17 from 0830 UTC to 1030 UTC, in area bounded by:

34-15.0N 034-34.0E

34-10.0N 034-41.3E

33-53.0N 034-26.0E

34-00.0N 034-14.0E.

2.- Cancel this message on 231130 UTC OCT17.

### 783/17        **BLACK SEA**

1.- Missile and gunnery firing exercises till 28 OCT 17, from 0300 UTC to 1700 UTC, navigation temporarily dangerous in area bounded by:

45-04N 036-24E

44-45N 036-24E

44-40N 036-05E

44-34N 035-32E

44-46N 035-26E

44-52N 035-24E

44-58N 035-34E

45-01N 035-50E.

And coast line.

2.- Cancel this message on 281800 UTC OCT17.

## VII

**784/17 EASTERN MEDITERRANEAN SEA - TUNISIA EAST CO**

- 1.- Unmanned, pneumatic boat, adrift in vicinity of 34-21N 011-51E at 181645 UTC OCT17.
- 2.- Cancel this message on 222359 UTC OCT17.

**785/17 BLACK SEA - CRIMEAN COAST**

- 1.- Naval training from 201700 UTC to 221700 UTC OCT17. Navigation temporarily dangerous in area bounded by:  
44-29.7N 032-19.6E  
44-38.2N 032-53.0E  
44-27.8N 033-06.6E  
44-05.4N 032-48.4E.
- 2.- Cancel this message on 221800 UTC OCT17.

**786/17 EASTERN MEDITERRANEAN SEA - EGYPT**

Cancel NAVAREA III 762/17 and this message.

**787/17 BLACK SEA - RUSSIA**

Cancel NAVAREA III 760/17 and this message.

**788/17 BLACK SEA**

- 1.- Naval training until 272100 UTC OCT17, navigation temporarily dangerous in area bounded by:  
43-08.1N 039-27.1E  
43-15.1N 039-37.1E  
43-12.3N 039-42.3E  
43-04.3N 039-32.7E.
- 2.- Cancel this message 272200 UTC OCT17.

**789/17 BLACK SEA**

- 1.- Naval training from 220300 OCT17 to 231200 UTC OCT17, navigation temporarily dangerous in area bounded by:  
44-42.9N 033-17.5E  
45-00.0N 033-17.5E  
45-00.0N 033-28.4E  
44-40.8N 033-28.4E  
44-40.8N 033-22.3E.
- 2.- Cancel this message 231300 UTC OCT17.

**790/17 STRAIT OF SICILY**

- 1.- Scientific studies till 24 OCT17 by "MINERVA UNO" in strait of Sicily: 1NM berth requested.
- 2.- Cancel this message 242359 UTC OCT 17

**791/17 EASTERN MEDITERRANEAN SEA - TUNISIA EAST CO**

- 1.- Underwater works till 20 NOV17, by "VOS TETHYS" at 35-55.8N 011-33.3E. 1NM berth requested.
- 2.- Cancel this message on 210100 UTC NOV17.

**792/17 KRITIKO SEA**

- 1.- Scientific survey by R/V "ODIN FINDER" until further notice, in vicinity of line joining following positions:  
36-40.7N 023-11.4E  
35-45.5N 024-33.1E  
36-08.9N 023-59.7E  
35-32.2N 025-21.9E  
35-05.9N 026-31.8E.  
2NM berth requested.
- 2.- Cancel NAVAREA III 781/17 and this paragraph.

## VII

### **793/17            KRITIKO SEA**

1.- Scientific survey by R/V "ODIN FINDER" from 220400 UTC until 241100 UTC OCT 17, in area bounded by:

35-05N 027-00E

34-22N 027-00E

34-22N 027-57E

35-05N 027-57E.

5NM berth requested.

2.- Cancel this message on 241200 UTC OCT 17.

3.- Cancel NAVAREA III 792/17 and this paragraph.

### **794/17            EASTERN MEDITERRANEAN SEA - TURKEY**

1.- Naval trainings from 221300 UTC to 271800 UTC OCT 17, in area bounded by:

35-08.5N 027-00.0E

35-08.5N 028-40.0E

34-06.0N 028-40.0E

34-06.0N 027-00.0E.

Caution advised.

2.- Cancel this message 271900 UTC OCT17.

### **795/17            AEGEAN SEA**

1.- Gunnery exercise on 24 OCT 17 from 0001 UTC to 0200 UTC, in area bounded by:

38-03.0N 026-15.0E

38-03.0N 026-27.0E

37-54.0N 026-27.0E

37-54.0N 026-15.0E.

Caution advised.

2.- Cancel this message on 240300 UTC OCT17.

### **796/17            AEGEAN SEA**

1.- Gunnery exercise on 25 OCT 17 from 0001 UTC to 0200 UTC, in area bounded by:

38-03.0N 026-15.0E

38-03.0N 026-27.0E

37-54.0N 026-27.0E

37-54.0N 026-15.0E.

Caution advised.

2.- Cancel this message on 250300 UTC OCT17.

3.- Cancel Navarea III 795/17 and this paragraph.

### **797/17            EASTERN MEDITERRANEAN SEA - TURKEY**

1.- Underwater operations from 250430 OCT17 to 262000 OCT17, by "NRV ALLIANCE" in area bounded by:

36-48.5N 028-21.0E

36-41.0N 028-18,5E

36-31.0N 028-30.0E

36-32.5N 028-47.5E

36-47.5N 028-32.0E

Wide berth requested.

2.- Cancel this message on 262100 UTC OCT17.

## VII

### 798/17 **MEDITERRANEAN SEA**

1.- Seismic survey from 231600 UTC OCT 17 to 261200 UTC OCT 17 by R/V "Barbaros Hayreddin Pasa" and M/V "Bravo Supporter" in area bounded by:

34-35.71 N 031-47.86 E

36-35.68 N 030-47.92 E

36-35.69 N 030-53.95 E

36-48.11 N 030-55.68 E

36-48.06 N 030-40.47 E

36-35.54 N 030-38.76 E

36-35.54 N 030-40.64 E

34-35.79 N 031-40.24 E.

2.- 3 NM Berth requested.

3.- Cancel this message 261300 UTC OCT 17

### 799/17 **MEDITERRANEAN AND BLACK SEAS**

NAVAREA III Warnings in force on 24 OCT17 at 0600 UTC.

2016: 168, 193, 210, 225.

2017: 015, 336, 521, 535, 546, 588, 600, 612, 634, 670, 687, 698, 708, 715, 718, 722, 728, 731, 732, 742, 751, 757, 779, 780, 783, 788, 790, 791, 793, 794, 796, 797, 798, 799.

1.- Only those less than 42 days old are daily broadcasted on SafetyNET at 1200 UTC and 2400 UTC.

2.- All NAVAREA III warnings in force are available on the web-site [www.armada.mde.es/ihm/](http://www.armada.mde.es/ihm/).

3.- New NAVAREA III warnings are also printed in the weekly edition of Spanish Notices to Mariners (section 5).

4.- Cancel this message on 302359 UTC OCT17.

### **Summary of drilling rigs updated to NAVAREA III 799/17 warning**

*Adriatic Sea-Ionian Sea.*

<i>Unknown</i>	<i>40-50.0N</i>	<i>018-17.0E</i>
<i>Bonaccia</i>	<i>43-36.0N</i>	<i>014-21.2E</i>
<i>Steward</i>	<i>44-12.8N</i>	<i>012-46.6E</i>
<i>Morena I</i>	<i>44-13.6N</i>	<i>012-29.0E</i>
<i>Annabella</i>	<i>44-13.7N</i>	<i>013-04.4E</i>
<i>Ika-A</i>	<i>44-21.5N</i>	<i>013-29.3E</i>
<i>Ida-B</i>	<i>44-26.8N</i>	<i>013-28.8E</i>
<i>Armida I</i>	<i>44-28.5N</i>	<i>012-27.2E</i>
<i>Unknown</i>	<i>44-30.0N</i>	<i>013-00.0E</i>
<i>Irina</i>	<i>44-31.7N</i>	<i>013-22.8E</i>
<i>Ana</i>	<i>44-41.0N</i>	<i>013-16.1E</i>
<i>Ivana B</i>	<i>44-41.2N</i>	<i>013-13.1E</i>
<i>Vesna</i>	<i>44-41.2N</i>	<i>013-19.1E</i>
<i>Ivana E</i>	<i>44-44.7N</i>	<i>013-14.8E</i>
<i>Izabela South</i>	<i>44-57.5N</i>	<i>013-09.1E</i>
<i>Ocean King</i>	<i>44-58.5N</i>	<i>013-08.0E</i>
<i>Izabela North</i>	<i>44-58.8N</i>	<i>013-07.8E</i>



**VIII**  
**OBAVIJESTI**  
*Information*

Iz tiska je izašlo novo izdanje PLAN 15 RIJEKA (INT 3474) i novi PLAN 18 LUKA RIJEKA, BRAJDICA KONTEJNERSKI TERMINAL.

**Obavijesti za Male karte:**  
*Information for Small Craft Charts:*

---


**MK - 8**      **Mali Lošinj, rt Kijac: podmorski ispust otpadnih voda**

Ucrtati *Otpadne vode* unutar spojnice pozicija:

a) 44°32'15.7"N - 14°28'59.9"E

b) 44°32'36.9"N - 14°29'27.2"E

***Mali Lošinj, rt Kijac: submarine sewer outfall***

Insert  by joining:

a) 44°32'15.7"N - 14°28'59.9"E

b) 44°32'36.9"N - 14°29'27.2"E

---





**OBRAZAC ZA OBAVIJESTI**  
**Note for information**

Molimo pomorce da, koristeći ovaj standardni obrazac, obavijeste Nautički odjel Hrvatskog hidrografskog instituta o otkrivenim opasnostima za plovidbu, uočenim promjenama na pomoćnim navigacijskim sredstvima i predlože potrebne promjene na kartama i navigacijskim publikacijama.

Mariners are requested to use this standard form to notify the Hydrographic Institute of the Republic of Croatia, Nautical Department, about discovered dangers to navigation, changes observed in aids to navigation, or corrections to charts and publications seen to be necessary.

Mjesto: Datum:  
Place:..... Date:.....

Ime pošiljatelja (ime broda):  
Name of sender (Name of ship): .....

Adresa ili pozivni znak i zastava broda:  
Address or ship's call sign and flag: .....

Predmet:  
Subject: .....

Prava ili procijenjena pozicija:  
True or approx. position: .....

Karta ili publikacija:  
Chart or publication: .....

Posljednji primljeni Oglas za pomorce:  
Latest "Oglas za pomorce" received: .....

Sadržaj obavijesti:

Details:



POTPIS:  
SIGNATURE: .....

Hrvatski hidrografski institut, Nautički odjel, Zrinsko-Frankopanska 161, 21000 Split, tel: +385/0/21/308-845, 098233450, fax: +385/0/21/347-208, E-mail: naut@hhi.hr.

Hydrographic Institute of the Republic of Croatia, Nautical Department, Zrinsko-Frankopanska 161, 21000 Split, Croatia, Tel: +385/0/21/308-845, 098233450, Fax: +385/0/21/347-208, E-mail: naut@hhi.hr.

**POPIS POMORSKIH KARATA I NAVIGACIJSKIH PUBLIKACIJA**  
*List of nautical charts and publication*

**POMORSKE KARTE / Charts**

**NAVIGACIJSKE KARTE**  
*Nautical charts*

Karta pomorska 100-15  
Karta pomorska 100-16  
Karta pomorska 100-17  
Karta pomorska 100-18  
Karta pomorska 100-19  
Karta pomorska 100-20  
Karta pomorska 100-21  
Karta pomorska 100-22  
Karta pomorska 100-23  
Karta pomorska 100-24  
Karta pomorska 100-25  
Karta pomorska 100-26  
Karta pomorska 100-27  
Karta pomorska 100-28

Karta pomorska 300-31  
Karta pomorska 300-32  
Karta pomorska 300-33  
Karta pomorska 300-34  
Karta pomorska 300-35  
Karta pomorska 300-36  
Karta pomorska 300-37

Karta pomorska 11  
Karta pomorska 13  
Karta pomorska 14  
Karta pomorska 15  
Karta pomorska 16  
Karta pomorska 17  
Karta pomorska 20  
Karta pomorska 22  
Karta pomorska 32  
Karta pomorska 37  
Karta pomorska 47  
Karta pomorska 50  
Karta pomorska 63  
Karta pomorska 83

Karta pomorska 101  
Karta pomorska 102  
Karta pomorska 108/INT 301  
Karta pomorska 109/INT 302

Karta pomorska INT 3410  
Karta pomorska INT 3412  
Karta pomorska INT 3414

Karta pomorska 50-3  
Karta pomorska 50-4  
Karta pomorska 50-20

Karta pomorska 512  
Karta pomorska 518  
Karta pomorska 525  
Karta pomorska 533  
Karta pomorska 534  
Karta pomorska 535

Komplet malih karata - 1. dio  
Komplet malih karata - 2. dio

**INFORMATIVNE  
I POMOĆNE KARTE**  
*Thematic and auxiliary charts*

Tematska karta 950 VTS  
Informativna karta 101 INFO, 2012  
Karta batimetrijska B 100

Karta pomorska 10  
Karta pomorska 100-29  
Karta pomorska 100-30

Karta pomorska 151  
Karta pomorska 152  
Karta pomorska 153  
Karta pomorska 154  
Karta pomorska 155  
Karta pomorska 156  
Karta pomorska 157  
Karta pomorska 158  
Karta pomorska 159  
Karta pomorska 160  
Karta pomorska 161  
Karta pomorska 171  
Karta pomorska 172  
Karta pomorska 173  
Karta pomorska 174  
Karta pomorska 175  
Karta pomorska 176  
Karta pomorska 177  
Karta pomorska 178  
Karta pomorska 179

Karta pomorska 301  
Karta pomorska 302  
Karta pomorska 303

Karta pomorska 401  
Karta pomorska 402

Karta pomorska 501  
Karta pomorska 502

Karta pomorska 532  
Karta pomorska 536

**PUBLIKACIJE / Publications**

**PRIRUČNICI ZA PLOVIDBU**  
*Navigational handbooks*

PELJAR I / Sailing Directions

Peljar I - Jadransko more - istočna obala, 2012.

POPIS SVJETALA I SIGNALA ZAMAGLU / List of lights and Fog Signals

Popis svjetala (PS) i signala za maglu - Jadransko more - istočna obala, 2017.

RADIOSLUŽBA / List of Radio Signals

Radioslužba za pomorce, 2012.

KATALOG / Catalogue

Katalog pomorskih karata i nautičkih publikacija, 2013.

**NAVIGACIJSKE PUBLIKACIJE**

*Nautical publications*

Znakovi i kratice na hrvatskim pomorskim kartama 2013.  
Pomorske oznake, IALA sustav  
Nautičke tablice, 1999.  
Nautički godišnjak 2017.  
Identifikator zvijezda, 1991.  
Tablice morskih mijena, Jadransko more - istočna obala 2017.

PELJAR ZA MALE BRODOVE / Leisure Products

Peljar za male brodove, prvi dio, Piranski zaljev - Virsko more 2002.  
Peljar za male brodove, drugi dio, Sedmovrača - Rt Oštra 2003.  
Portolano per piccole imbarcazioni I. parte  
Portolano per piccole imbarcazioni II. parte  
Adriatic sea pilot volume I.  
Adriatic sea pilot volume II.  
Adrianautikführer für kleine Schiffe I. Teil  
Adrianautikführer für kleine Schiffe II. Teil

**PUBLIKACIJE ZA AŽURIRANJE**

*Updating publications*

Oglas za pomorce - OZP  
Peljar I. - Jadransko more - istočna obala - Pregled ispravaka  
Popis svjetala i signala za maglu, 2017 - Pregled ispravaka  
Popis svjetala i signala za maglu, 2017 - Pregled privremenih (P) i (T) ispravaka  
Peljar za male brodove - prvi dio: Pregled ispravaka  
Peljar za male brodove - drugi dio: Pregled ispravaka  
Adriatic sea pilot volume I. - Summary of corrections  
Adriatic sea pilot volume II. - Summary of corrections  
Radioslužba za pomorce, 2012 - Pregled ispravaka

**PRODAJA KARATA I NAVIGACIJSKIH PUBLIKACIJA**  
*Sales of charts and nautical publications*

1. **NAVAL-ADRIA**, d.o.o., Budicinova 7, 51000 Rijeka, tel. +385 (0)51 267635; fax: +385 (0)51 267258  
• Prodavaonica Nautika, 51222 Bakar, tel. i fax. +385 (0)51 761730, e-mail: naval.jasenko@gmail.com
2. **GEOSUSTAVI**, d.o.o., Gundulićeva 26, 21000 Split, tel. +385 (0)21 582208, fax. +385 (0)21 484556, e-mail: info@geosustavi.hr
3. **DOMINOVIĆ**, d.o.o., Trg hrvatske bratske zajednice 4 (NSK), 10000 Zagreb, tel. +381 (0)1 6150315, fax. +385 (0)1 6130111,  
e-mail: dominovic@dominovic.hr
4. **MARINA STORES, LALIZAS MARINA** d.o.o, Obala Lazareta 1, 21000 Split, tel. i fax. +385 (0)21 344371; e-mail: direkcija@lalizas.com  
Marina Stores, mreža prodavaonica:
  - Prodavaonica 1 - Split, Obala Lazareta 1, 21000 Split, tel. i fax. +385 (0)21 344371
  - Prodavaonica 2 - Zadar, Franka Lisice 91, 23000 Zadar, tel. i fax. +385 (0)23 302147
  - Prodavaonica 3 - Zagreb, Cvjetna cesta 11, 10000 Zagreb, tel. +385 (0)1 6183342, fax +385 (0)1 6183341
  - Prodavaonica 4 - Šibenik, Obala dr. Franje Tuđmana 2, 22000 Šibenik, tel. i fax. +385 (0)22 212268
  - Prodavaonica 5 - Dubrovnik (Mokošica), Na Skali 4, 20236 Mokošica - Dubrovnik, tel. i fax. +385 (0)20 454073
  - Prodavaonica 6 - Pula, Riva 14, 52000 Pula, tel. i fax. +385 (0)52 210904
  - Prodavaonica 7 - Rijeka, M. Barača 3, 51000 Rijeka, tel. i fax. +385 (0)51 343173
  - Prodavaonica 8 - Split (Mejaši), Josipa Jovića 8, 21000 Split, tel. i fax. +385 (0)21 566683
  - Prodavaonica 9 - Makarska, Kralja Zvonimira 3, 21300 Makarska, tel. i fax. +385 (0)21 679389
  - Prodavaonica 10 - Dubrovnik (Gruž), Obala Pape Ivana Pavla II br. 24, 20000 Dubrovnik, tel. i fax. +385 (0)20 313063
  - Prodavaonica 11 - Biograd na Moru, Kralja Petra Svačića 14, 23210 Biograd na Moru, tel. i fax. +385 (0)23 700866
  - Prodavaonica 12 - Trogir, Put Cumbrijana 22, 21220 Trogir, tel. i fax. +385 (0)21 883031
  - Prodavaonica 13 - Vodice, Dulcin 63, 22211 Vodice, tel. i fax. +385 (0)22 247544
5. **INVENTING**, d.o.o., Palinovečka 19f, 10000 Zagreb, tel. i fax. +385 (0)1 6523921, e-mail: inventing@zg.t-com.hr  
• Prodavaonica Bernwieser Seekarten + Flight Shop, Engerthstrasse 237/10, Wien, Austria, tel. +431 9855166, fax. +431 9829444  
e-mail: bernwieser@bernwieser.at
6. **NAVIGATORE**, t.o., Riva Amfora 7, Červar-Porat, 52440 Poreč, tel. i fax. +385 (0)52 436663
7. **AC NAUTIK** e.U, Anton Hubmann Platz 1, 8077 Gössendorf, tel. +43 (0)676/30 74 163, e-mail: support@kuestenpatent-kroatien.at
8. **ENCIKLOPEDIJA** d.o.o., Visoka 8, 21000 Split  
• Prodavaonica Split, Dražanac 45, 21000 Split, tel. +385 (0)21 398406, e-mail: encinautika@gmail.com
9. **AURANI** d.o.o., Banjol 101, 51280 Rab  
• Prodavaonica 1 - Rab, Banjol 101, 51280 Rab, tel. +385 (0)51 774823, fax. +385 (0)51 725450, e-mail: aurani@ri.t-com.com.hr  
• Prodavaonica 2 - Mali Lošinj, Priko 40, 51550 Mali Lošinj, tel. i fax. +385 (0)51 233399, e-mail: aurani@ri.t-com.com.hr
10. **DELALIJA TRGOVINA** d.o.o., Petrovaradinska 5a, 10000 Zagreb, tel. i fax. +385 (0)1 3866785, e-mail: delalija-trgovina@zg.t-com.hr

**Službene elektroničke pomorske navigacijske karte (ENC) Hrvatskog hidrografskog instituta dostupne su preko regionalnog koordinacijskog centra PRIMAR i njegove mreže ovlaštenih distributera [www.primar.org](http://www.primar.org)**

***Official electronic navigational charts (ENC) issued by the Hydrographic Institute of the Republic of Croatia are available through PRIMAR RENC (regional ENC coordinating centre) and its network of authorised distributors [www.primar.org](http://www.primar.org)***

**Publikacije Hrvatskog hidrografskog instituta prodaju isključivo ovlašteni distributeri.**  
***Charts and publications are sold by authorized sales agents only.***

---

Izdaje i tiska: HRVATSKI HIDROGRAFSKI INSTITUT, Zrinsko-Frankopanska 161, 21000 Split  
GLAVNI UREDNIK: Ravnatelj Hrvatskog hidrografskog instituta  
ODGOVORNI UREDNIK: Danijel Pušić, mag.ing.naut.  
UREDNICI KARTOGRAFSKIH PODATAKA: Ivana Kordić, dipl.ing. i Emin Sarajlić, ing.  
GRAFIČKA UREDNICA: Valerija Lukić

---