



ISSN 0030-0713

SVEZAK 10

OGLAS ZA POMORCE

NOTICE TO MARINERS

**HRVATSKI HIDROGRAFSKI INSTITUT
SPLIT - HRVATSKA**

Listopad / October 2014.

Oglasi / Notices: 1 - 41

"OGLAS ZA POMORCE" mjesečno je izdanje. Donosi obavijesti za ažuriranje pomorskih karata i navigacijskih publikacija Hrvatskog hidrografskog instituta za Jadransko more, Jonsko more i Malteške otoke.

"OGLAS ZA POMORCE" is a monthly edition. Contains information for keeping up-to-date Croatian charts and nautical publications for Adriatic Sea, Ionian Sea and Maltese Islands.

SADRŽAJ - CONTENTS

- I.** UVODNA OBJAŠNENJA, PREGLED ISPRAVAKA
Explanatory Notes, Index of Corrections
- II.** ISPRAVCI KARATA
Corrections to Charts
- III.** ISPRAVCI PELJARA
Corrections to Sailing Directions
- IV.** ISPRAVCI POPISA SVJETALA
Corrections to List of Lights
- V.** ISPRAVCI RADIOSLUŽBE
Corrections to Radio Service
- VI.** ISPRAVCI KATALOGA
Corrections to Catalogue
- VII.** NAVIGACIJSKI RADIOOGLASI
Reprints of Radio Navigational Warnings
- VIII.** OBAVIJESTI
Information

O svim promjenama važnima za sigurnost plovidbe molimo obavijestiti: HRVATSKI HIDROGRAFSKI INSTITUT, Nautički odjel, Zrinsko-Frankopanska 161, 21000 Split Tel.: +385/0/21/308-845, 098233450, Fax: 021/347-208, E-mail: naut@hhi.hr, www.hhi.hr / Tiskani formular je sastavni dio Oglasa.

For all changes important for the safety of navigation please notify: HYDROGRAPHIC INSTITUTE OF THE REPUBLIC OF CROATIA Nautical Department, Zrinsko-Frankopanska 161, 21000 Split, Croatia, Tel.: +385/0/21/308-845, 098233450, Fax: 021/347-208, E-mail: naut@hhi.hr, www.hhi.hr

The form, which is convenient for sending a report, is given at the end of this issue.

Godišnja pretplata / Annual Subscription: 330,00 kn

v.d. RAVNATELJA
doc.dr.sc. Nenad Leder

I

Uvodna objašnjenja *Explanatory Notes*

RADIOOGLASE za istočni dio Jadrana svakodnevno odašiljaju hrvatske obalne radiopostaje.

RADIO NAVIGATIONAL WARNINGS for east Adriatic coast are broadcasted daily by Croatian coastal radio stations.

DUBINE I VISINE određene su u metrima. Dubine se odnose na srednju razinu nižih niskih voda živih morskih mijena, a visine na srednju morsku razinu.

DEPTHS are in meters and are reduced to Chart Datum which is Mean Lower Low Water Springs.

HEIGHTS are above Mean Sea Level.

SEKTORI VIDLJIVOSTI svjetala i pokriveni smjerovi imaju vrijednost more-kopno (otok), ako nije drugačije naglašeno. Daljina vidljivosti svjetala izrađena je u nautičkim miljama za visinu motriteljeva oka (5m).

SECTORS OF LIGHTS. The limits of sectors and areas of visibility, and the alignment of direction lights and leading lights are given as seen from seaward. Range in nautical miles is given for the height of eye of the observer - 5 metres.

Svi oglasi za ispravak karata iz prethodne godine objavljuju se u OZP za siječanj tekuće godine.

All Notices for correction to charts of previous year are printed in January issue of the current year.

OZP	Oglas za pomorce	- Notices to Mariners
PS	Popis svjetala i signala za maglu	- List of Lights
RS	Radioslužba za pomorce	- Radio Service
RO	radiooglasi	- Radio warnings
M	nautička milja	- Nautical mile
AN		- Avvisi ai Naviganti
ANM		- Admiralty Notices to Mariners
L/L		- Admiralty List of Lights
(P)	prethodni oglasi	- Preliminary Notices
(T)	privremeni oglasi	- Temporary Notices
HHI	Hrvatski hidrografski institut	- Hydrographic Institute of the Republic of Croatia
MK	male karte	

I

Pregled ispravaka Index of corrections


Karte Charts	Oglas broj Notices No.	Publikacije Publications	Oglas broj Notice No.
- 300-31	8	Peljar I	9(T), 10, 11(T), 12, 13(T), 14(T), 15, 16, 17, 18, 19, 20(T)
- INT 3410	8		
- 151	8	Peljar za male brodove:	
- 100-15	8	- I dio	21(T), 22(T), 23(T), 24(T)
- 100-20	2, 3, 4, 5, 6	- II dio	25, 26, 27(T)
- Plan 15	1	Popis svjetala i signala za maglu	28, 29, 30, 31, 32, 33, 34, 35, 36, 37, 38, 39
- Plan 535	7		
		Radioslužba za pomorce	Nema ispravaka - <i>Nil</i>
		Ispravci Kataloga	40, 41

II

ISPRAVCI KARATA Corrections to Charts

JADRANSKO MORE - ADRIATIC SEA HRVATSKA - CROATIA

1 - 10/14 **Luka Rijeka, Riva Boduli: ponton, novo svjetlo, karakteristika**


1. Ucrtati  (F14) spajanjem pozicija:

a) 45°19'28.5"N - 014°26'44"E

b) 45°19'29"N - 014°26'42.8"E


2. Na poziciju pod 1. b ucrtati  i upisati B Bl 3s 2.5m 1M

Port Rijeka, Riva Boduli: pontoon, new light, characteristic

1. Insert  (F14) by joining positions:


a) 45°19'28.5"N - 014°26'44"E


b) 45°19'29"N - 014°26'42.8"E


2. In position ad 1. b insert  and B Bl 3s 2.5m 1M

Karta (posljednji ispravak) - Chart (Last correction): Plan 15, 15A Luka Rijeka (2-5/14).


2 - 10/14 **Zadar, Gaženica: svjetleće plutače, karakteristika**


1. Prekrižiti  i karakteristiku Ž Bl 3s 2M (PS 396,54) na 44°05'39"N - 015°15'31"E


2. Prekrižiti  i karakteristiku Z Bl(2) 4s 2M (PS 396,64) na 44°05'33"N - 015°15'31"E

3. Prekrižiti  i karakteristiku Ž Bl 3s 2M (PS 396,74) na 44°05'19"N - 015°15'32"E

Zadar, Gaženica: lighted buoys, characteristic


1. Delete  and characteristic Ž Bl 3s 2M (PS 396,54) in 44°05'39"N - 015°15'31"E

2. Delete  and characteristic Z Bl(2) 4s 2M (PS 396,64) in 44°05'33"N - 015°15'31"E

3. Delete  and characteristic Ž Bl 3s 2M (PS 396,74) in 44°05'19"N - 015°15'32"E


Karte (posljednji ispravak) - Charts (Last correction): 100-20 Plan A Luka Gaženica (2-9/14).

3 - 10/14 **Zadar, Gaženica: novo svjetlo, karakteristika, sektor potamnjenja**

1. Ucrtati  na 44°05'41"N - 015°15'37"E i upisati: Z Bl 3s 9m 4M.

2. Na poziciju pod 1. ucrtati granice sektora potamnjenja 271° i 040° duljine 210 metara, međusobno ih spojiti u smjeru kretanja kazaljke na satu lukom polumjera 150 metara i na luku napisati: Pot


Zadar, Gaženica: new light, characteristic, obscured sector

1. Insert  in 44°05'41"N - 015°15'37"E and light description Z Bl 3s 9m 4M.

2. To light position ad 1. plot limits of obscured sector 271° i 040°, line length 210 metres, connect limits of sector with arch semidiameter 150 metres and insert: Pot


Karte (posljednji ispravak) - Charts (Last correction): 100-20 Plan A Luka Gaženica (2-10/14).

4 - 10/14 **Zadar, Gaženica: novo svjetlo, karakteristika, sektor potamnjenja**

1. Ucrtati  na 44°05'34"N - 015°15'34"E i upisati: B Bl 3s 9m 3M.

2. Na poziciju pod 1. ucrtati granice sektora potamnjenja 001°, 076°, 114° i 294° duljine 600 metara. Granice sektora potamnjenja 076° i 114° i granice sektora 294° i 001° međusobno spojiti u smjeru kretanja kazaljke na satu lukovima polumjera 560 metara i na lukovima napisati: Pot


Zadar, Gaženica: new light, characteristic, obscured sector

1. Insert  in 44°05'34"N - 015°15'34"E and light description B Bl 3s 9m 3M.


2. To light position ad 1. plot limits of obscured sector 001°, 076°, 114° and 294°, line length 600 metres. Connect limits of sector 076° i 114° and limits of sector 294° i 001° with arches semidiameter 560 metres and insert: Pot

Karte (posljednji ispravak) - Charts (Last correction): 100-20 an A Luka Gaženica (3-10/14).

5 - 10/14 Zadar, Gaženica: novo svjetlo, karakteristika, sektor potamnjenja


1. Ucertati  na $44^{\circ}05'20.5''N - 015^{\circ}15'34''E$ i upisati: B Izo 2s 9m 8M
2. Na poziciju pod 1. ucertati granice sektora potamnjenja 232° i 270° duljine 300 metara, međusobno ih spojiti u smjeru kretanja kazaljke na satu lukom polumjera 250 metara i na luku napisati: Pot

Zadar, Gaženica: new light, characteristic, obscured sector


1. Insert  in $44^{\circ}05'20.5''N - 015^{\circ}15'34''E$ and light description B Izo 2s 9m 8M.
2. To light position ad 1. plot limits of obscured sector 232° and 270° , line length 300 metres, connect limits of sector with arch semidiameter 250 metres and insert: Pot

Karte (posljednji ispravak) - *Charts (Last correction)*: 100-20 Plan A Luka Gaženica (4-10/14).

6 - 10/14 Zadar, Gaženica: nova svjetleća oznaka, kardinalna oznaka E



Ucertati  na $44^{\circ}05'40''N - 015^{\circ}15'30''E$ i upisati karakteristiku: B VK(3) 5s 2M

Zadar, Gaženica: new lighted mark, cardinal E mark



Insert  in $44^{\circ}05'40''N - 015^{\circ}15'30''E$ and light description B VK(3) 5s 2M.

Karte (posljednji ispravak) - *Charts (Last correction)*: 100-20 Plan A Luka Gaženica (5-10/14).

7 - 10/14 Luka Brna: svjetleće oznake, karakteristike

1. Prekrižiti  na približno $42^{\circ}54'09''N - 016^{\circ}51'29''E$, karakteristiku svjetla C Bl 3s 7m 3M, granice sektora potamnjenja svjetla, lukove i naziv: Pot
2. Ucertati  na $Wp=050^{\circ}$; $d=200m$ od pozicije svjetla pod 1. , upisati karakteristiku C Bl 3s 7m 3M i ucertati granice sektora potamnjenja 025° i 224° duljine 800 metara, međusobno ih spojiti u smjeru kretanja kazaljke na satu lukom polumjera 400 metara i na luku napisati: Pot
3. Ispod naziva plana Brna umjesto Svjetlo Zaglav upisati: Rt M Zaglav

Brna port: lighted marks, characteristics

1. Delete  in vicinity $42^{\circ}54'09''N - 016^{\circ}51'29''E$, light characteristic C Bl 3s 7m 3M, limits of obscured sector, arch semidiameter and name: Pot
2. Insert  in $Wp=050^{\circ}$; $d=200m$ from light position position ad 1. and light description C Bl 3s 7m 3M, plot limits of obscured sector 025° and 224° , line length 800 metres, connect limits of sector with arch semidiameter 400 metres and insert: Pot
3. Beneath the name of the plan Brna delete Svjetlo Zaglav and insert: Rt M Zaglav

Karte (posljednji ispravak) - *Charts (Last correction)*: Plan 535, BRNA (1:28.800), (5-9/14).

SLOVENIJA - SLOVENIA**8 - 10/14 Koper: oceanografske plutače, ODAS**

Ucertati  i upisati Fl(5) Y 20s 1m 4M na:

- a) $45^{\circ}36.20'N - 13^{\circ}40.30'E$
b) $45^{\circ}36.09'N - 13^{\circ}32.12'E$


- za kartu INT 3410 ucertati na:

- a) $45^{\circ}36'13''N - 13^{\circ}40'35''E$
b) $45^{\circ}36'07''N - 13^{\circ}32'24''E$

- za karte 300-31 i 151 ucertati  i upisati Ž Bl(5) 20s 1m 4M na:

- a) $45^{\circ}36'13''N - 13^{\circ}40'35''E$
b) $45^{\circ}36'07''N - 13^{\circ}32'24''E$


Koper: oceanographic buoys, ODAS

Insert  in and Fl(5) Y 20s 1m 4M

- a) $45^{\circ}36.20'N - 13^{\circ}40.30'E$
b) $45^{\circ}36.09'N - 13^{\circ}32.12'E$

-for chart INT 3410 insert in:

- a) $45^{\circ}36'13''N - 13^{\circ}40'35''E$
b) $45^{\circ}36'07''N - 13^{\circ}32'24''E$

-for charts 300-31 i 151 insert  and Ž Bl(5) 20s 1m 4M in:

- a) $45^{\circ}36'13''N - 13^{\circ}40'35''E$
b) $45^{\circ}36'07''N - 13^{\circ}32'24''E$

Karte (posljednji ispravak) - *Charts (Last correction)*: 100-15(2-9/13); 300-31(2-3/14); 151(1-3/14); Int 3410(3-3/14).

III

ISPRAVCI PELJARA *Corrections to Sailing Directions*

PELJAR I - JADRANSKO MORE - ISTOČNA OBALA Izdanje - *Edition 2012.*

9(T) - 10/14 VELA VRATA: podmorski radovi

Redak 09, dodati:

Do daljnje podmorski radovi na 45°08'00"N - 014°13'40"E (Uvala Bobina). Zabranjena plovidba, ribarenje i ronjenje u polumjeru 0,5 milje od pozicije.

str. 55

10 - 10/14 Rijeka, Glavna luka: svjetlo, ponton

Redak 02, promijeniti:

stoji: ...kula sa stupom i galerijom.

treba: ... kula sa stupom i galerijom, svjetlo na glavi pontona - bijeli stup, zapadno od pristaništa Riva Boduli.

str. 74

11(T) - 10/14 Novalja: podmorski radovi

Redak 25, dodati:

Do daljnje radovi na približno 44°33'04.8"N - 014°52'27"E (Rt Vrtlić, Novalja). Ploviti oprezno i smanjenom brzinom.

str. 95

12 - 10/14 Uvala Crnika: svjetleća plutača

Redak 21, dodati:

Hrid Kaštelina, svjetleća plutača na 44°49'14.3"N - 014°45'30.6"E otrgnuta s pozicije. Ploviti oprezno.

str. 116

13(T) - 10/14 OTOK ŠKARDA: podmorski radovi

Redak 22, dodati:

Do daljnje radovi na izgradnji podvodnog kabela Ist - Škarda. Ploviti oprezno i smanjenom brzinom.

str. 140

14(T) - 10/14 Ist: podmorski radovi

Redak 14, dodati:

Do daljnje radovi na izgradnji podvodnog kabela Ist - Škarda. Ploviti oprezno i smanjenom brzinom.

str. 141

15 - 10/14 Poništava se ispravak 10 - 9/14

str. 165

16 - 10/14 Otok Balabra vela: ribogojilište

Redak 07, dodati:

Jugozapadno od otoka Balabra vela postavljeno je ribogojilište označeno žutim svjetlećim plutačama (posebni značaj), žuti bljesak 2 sekunde 2 milje, unutar spojnice pozicija:

a) 43°56'01"N - 015°16'39"E

b) 43°56'10"N - 015°16'42"E

c) 43°56'07"N - 015°16'17"E

d) 43°56'10"N - 015°16'22"E

Ploviti oprezno, na sigurnoj udaljenosti i smanjenom brzinom.

str. 165

17 - 10/14 Gaženica: svjetleće oznake

Redak 30, pod ORIJENTACIJA, promijeniti:

stoji: ...spojena s rtom, žuta svjetleća plutača usidrena na oko 100 m u produžetku gata...

treba: ...spojena s rtom, svjetlo na korijenu gata - zelena kula sa stupom i galerijom, svjetleća plutača, kardinalna, crna sa žutim pojasom, 150 m zapadno od korijena gata, svjetlo na glavi gata - bijela kula sa stupom i galerijom, svjetlo na glavi lukobrana - bijela kula sa stupom i galerijom, skladišta u teretnoj luci...

str. 170

18 - 10/14 Gaženica: kupon

Priloženi kupon br. 1 zalijepiti preko sheme ZADAR - GAŽENICA.

str. 170

19 - 10/14 Poništava se ispravak 20 - 12/12

str. 171

III

20(T) - 10/14 Cavtatski otoci: strujomjerna stanica

Redak 45, dodati:

Cavtatski otoci, do daljnega strujomjerna stanica položena na 42°34'21.4"N - 018°12'56.8"E, označena žutom svjetlećom plutačom.

Karakteristika: B Bl(15) 15 sekundi 2 milje. Zabranjena plovidba u polumjeru 100 metara od stanice.

Ploviti oprezno.

str. 286

III

PELJAR ZA MALE BRODOVE - I DIO
(Adriatic Sea Pilot - Volume I)
Izdanje - Edition 2002

21(T) - 10/14 VELA VRATA: podmorski radovi

Nakon navoda ORIJENTACIJA dodati:

UPOZORENJE: Do daljnega podmorski radovi na 45°08'00"N - 014°13'40"E (Uvala Bobina). Zabranjena plovidba, ribarenje i ronjenje u polumjeru 0,5 milje od pozicije.

str. 112

22(T) - 10/14 Novalja: podmorski radovi

Nakon navoda ORIJENTACIJA dodati:

UPOZORENJE: Do daljnega radovi na približno 44°33'04.8"N - 014°52'27"E (Rt Vrtlič, Novalja). Ploviti oprezno i smanjenom brzinom.

str. 188

23(T) - 10/14 OTOK ŠKARDA: podmorski radovi

Nakon uvodnog teksta dodati:

Do daljnega radovi na izgradnji podvodnog kabela Ist - Škarda. Ploviti oprezno i smanjenom brzinom.

str. 252

24(T) - 10/14 OTOK IST: podmorski radovi

Nakon navoda ORIJENTACIJA dodati:

UPOZORENJE: Do daljnega radovi na izgradnji podvodnog kabela Ist - Škarda. Ploviti oprezno i smanjenom brzinom.

str. 252

III

PELJAR ZA MALE BRODOVE - II DIO
(Adriatic Sea Pilot - Volume II)
Izdanje - Edition 2003

25 - 10/14 Poništava se ispravak 17 - 9/14

str. 84

26 - 10/14 Otok Balabra vela: ribogojilište

UPOZORENJE, dodati:

Jugozapadno od otoka Balabra vela postavljeno je ribogojilište označeno žutim svjetlećim plutačama (posebni značaj), žuti bljesak 2 sekunde 2 milje, unutar spojnice pozicija:

a) 43°56'01"N - 015°16'39"E

b) 43°56'10"N - 015°16'42"E

c) 43°56'07"N - 015°16'17"E

d) 43°56'10"N - 015°16'22"E

Ploviti oprezno, na sigurnoj udaljenosti i smanjenom brzinom.

str. 84

27(T) - 10/14 Cavtatski otoci: strujomjerna stanica

Nakon uvodnog teksta dodati:

UPOZORENJE:

Cavtatski otoci, do daljnega strujomjerna stanica položena na 42°34'21.4"N - 018°12'56.8"E, označena žutom svjetlećom plutačom.

Karakteristika: B Bl(15) 15 sekundi 2 milje. Zabranjena plovidba u polumjeru 100 metara od stanice.

Ploviti oprezno.

str. 288

IV
ISPRAVCI POPISA SVJETALA
Corrections to List of Lights

POPIS SVJETALA I SIGNALA ZA MAGLU
Izdanje - Edition 2014

28 - 10/14							
54,1	- Koper, plutača ODAS	45 36.2 13 40.6	Fl(5) Y 20s	1	4	ODAS	
29 - 10/14							
54,2	-- plutača ODAS	45 36.1 13 32.4	Fl(5) Y 20s	1	4	ODAS	
30 - 10/14							
188,5	- Riva Boduli	45 19.5 14 26.7	Fl W 3s	2.5	1	Bijeli stup	(0,5+2,5)s
31 - 10/14							
192 E2843		POGAŠENO					
32 - 10/14							
396,54		UKLONJENO					
33 - 10/14							
396,64		UKLONJENO					
34 - 10/14							
396,74		UKLONJENO					
35 - 10/14							
396,3	- plutača	44 05.7 15 15.5	VQ(3) W 5s	..	2	↑ na crnoj plutači, žuti pojas	(2(0,3+0,3)+0,3+3,5)s
36 - 10/14							
396,4	- Gaženica, otočni terminal	44 05.7 15 15.6	Fl G 3s	9	4	Zelena kula sa stupom i galerijom	(0,5+2,5)s Pot 271-040 (129)
37 - 10/14							
396,6	- Gaženica, glava gata	44 05.6 15 15.6	Fl W 3s	9	3	Bijela kula sa stupom i galerijom	(0,5+2,5)s Pot 076-114 (038), 294-001(067)
38 - 10/14							
396,9	- Gaženica, glava glavnog lukobrana	44 05.3 15 15.6	Iso W 2s	9	8	Bijela kula sa stupom i galerijom	(1+1)s Pot 232-270 (038)
39 - 10/14							
684,2 E3464	Brna, ugao pristana	42 54.3 16 51.8	Fl R 3s	7	3	Crvena kula sa stupom i galerijom, 5m	(0,3+2,7)s Pot 025-224 (199)

V
ISPRAVCI RADIOSLUŽBE
Corrections to Radio Service

RADIOSLUŽBA
Izdanje - Edition 2012

Nema ispravaka - *Nil*

VI
ISPRAVCI KATALOGA
Corrections to Catalogue

KATALOG POMORSKIH KARATA I NAUTIČKIH PUBLIKACIJA
Izdanje - Edition 2013

40 - 10/14 **Čelija ENC: novo izdanje**

U poglavlju LUČKE I PRISTANIŠNE ENC, za HR50047D, u stupcu Novo izdanje upisati: 9-2014
str. 41

41 - 10/14 **Čelija ENC: novo izdanje**

U poglavlju LUČKE I PRISTANIŠNE ENC, za HR60047A, u stupcu Novo izdanje upisati: 9-2014
str. 41

INTERNET EDITION

VII
NAVIGACIJSKI RADIOOGLASI
RADIO NAVIGATIONAL WARNINGS

RADIOOGLASI na snazi 23. listopada 2014. u 1000 LT (0800 UTC)

2014. godina:

- 0213 Otok Susak, ulaz u luku Susak, svjetleća plutača, PS 167,5 /E3038,1 na 44° 30.8'N - 014°18.9'E, nije na poziciji. Ploviti oprezno.
- 0211 Do 31. listopada istraživački radovi na približno 43°57.5'N - 015°25.7'E (ispred lučice Sv.Filip i Jakov). Ploviti oprezno.
- 0208 Do daljnega podvodni radovi na 44°46.9'N - 013°56.4'E (pličina Konjina) označeni signalnom plutačom. Ploviti oprezno.
- 0197 1. Gaženica, Otočni terminal, korjen gata, svjetlo na 44°05.67'N - 015°15.60'E postavljeno.
Karakteristika: Z Bl 3 sekunde 9 metara 4 milje. Sektor vidljivosti od 040° do 271°(231°)
2. Gaženica, gat br.2, glava, svjetlo na 44°05.93'N - 015°15.46'E postavljeno.
Karakteristika: B Bl 3 sekunde 9 metara 3 milje. Sektor vidljivosti od 001° do 076°(075)°; od 114° do 294°(180°)
3. Gaženica, glavni lukobran, glava, svjetlo na 44°05.33'N - 015°15.56'E postavljeno.
Karakteristika: B Izo 2 sekunde 9 metara 8 milja. Sektor potamnjenja od 232° do 270°(038°).
4. Gaženica, svjetleća plutača, kardinalna - E na 44°05.66'N - 015°15.50'E postavljena.
Karakteristika: B VK (3) 5 sekundi 2 milje.
- 0196 1. Gaženica, otočni terminal br.2, plutača, (PS 396,54) na 44°05.6'N - 015°15.5'E pogašena.
2. Gaženica, otočni terminal br.1, plutača, (PS 396,64) na 44°05.5'N - 015°15.5'E pogašena.
3. Gaženica, otočni terminal br.3, plutača, (PS 396,74) na 44°05.3'N - 015°15.5'E pogašena.
- 0190 Do 30.12.2014 podmorski radovi sa m/b Jadrija od 43°49'12"N - 015°34'27"E do 43°49'01"N - 015°33'41"E (Betina-Murter)
Ploviti oprezno
- 0179 Luka Rijeka, Riva Boduli, glava pontona, svjetlo na 45°19.5'N - 014°26.9'E postavljeno.
Karakteristika: B BL 3 sekunde 2,5 metra 1 milja.
- 0178 Do daljnega zabranjena plovidba Osorskim tjesnacem.
- 0166 Hrid Kaštelina, svjetleća plutača na 44°49.226'N - 014°45.229'E (WGS 84) otrgnuta s pozicije. Ploviti oprezno.
- 0165 Do daljnega radovi na izgradnji podvodnog kabela Ist - Škarda. Ploviti oprezno i smanjenom brzinom.
- 0157 Cavtatski otoci, do daljnega strujomjerna stanica položena na 42°34.37'N - 018°12.65'E(WGS 84), označena žutom svjetlećom plutačom. Karakteristika: B Bl(15) 15 sekundi 2 milje. Zabranjena plovidba u polumjeru 100 metara od stanice. Ploviti oprezno.
- 0149 Do daljnega radovi na približno 44°33.071'N - 014° 52.171'E (WGS 84) (Rt Vrtlič, Novalja). Ploviti oprezno i smanjenom brzinom.
- 0124 Luka Rijeka, Brajdica glava gata, E strana, svjetlo (PS 192/2843,5) na 45°19.17'N - 014°27.73'E pogašeno.
- 0120 Do daljnega podmorski radovi na 45°08'00"N - 014°13'40"E (Uvala Bobina).
Zabranjena plovidba, ribarenje i ronjenje u polumjeru 0,5 milje od pozicije.

RADIO NAVIGATIONAL WARNINGS in force on October 23th 2014 at 1000 LT (0800 UTC)

Year 2014:

- 0213 *The island of Susak, the entrance to the port of Susak, lighted buoy, LL 167,5 /E3038,1 in 44°30.8'N - 014° 18.9'E, off station. Wide berth requested*
- 0211 *Until October 31 st research works in vicinity 43°57.5'N - 015°25.7'E (in front of the Port Sv.Filip i Jakov). Wide berth requested.*
- 0208 *Untill next notice underwater works in 44°46.9'N - 013°56.4'E (Konjina shallow) marked by signal buoy. Wide berth requested.*
- 0197 1. *Gaženica, Otočni terminal, light in 44°05.67'N - 015°15.60'E established.*
Characteristic: Fl G 3 seconds 9 metres 4 miles. Visible sector from 040° to 271°(231°)
2. *Gaženica, gat br.2, head, light in 44°05.93'N - 015°15.46'E established.*
Characteristic: Fl W 3 seconds 9 metres 3 miles. Visible sector from 001° to 076°(075)°; 114° to 294°(180°)
3. *Gaženica, breakwater, head, light in 44°05.33'N - 015°15.56'E established.*
Characteristic: Iso W 2 seconds 9 metres 8 miles. Obscured sector from 232° to 270°(038°)
4. *Gaženica, light buoy, cardinal - E in 44°05.66'N - 015°15.50'E established.*
Characteistic: VQ W (3) 5 seconds 2 miles.
- 0196 1. *Gaženica, otočni terminal br.2, buoy, PS 396,54 in 44°05.6'N - 015°15.5'E unlit.*
2. *Gaženica, otočni terminal br.1, buoy, PS 396,64 in 44°05.5'N - 015°15.5'E unlit.*
3. *Gaženica, otočni terminal br.3, buoy, PS 396,74 in 44°05.3'N - 015°15.5'E unlit.*
- 0190 *Until December 12th underwater works with m/v Jadrija from 43°49'12"N - 015°34'27"E to 43°49'01"N - 015°33'41"E (Betina-Murter). Wide berth requested.*
- 0179 *Rijeka, port, Riva Boduli, pontoon, head, light in 45°19.5'N - 014°26.9'E established. Characteristic: Fl W 3 seconds 2,5 meters 1 mile. Untill next notice navigation in Osorski tjesnac prohibited.*
- 0178 *Kaštelina, reef, lighted buoy in 44°49.226'N - 014°45.229'E (WGS 84) dislocated. Wide berth.*
- 0166 *Till next notice underwater cable construction works Ist - Škarda. Wide berth and reduced speed requested.*
- 0165 *Cavtatski otoci, until next notice current meter station laid in 42°34.37'N - 018°12.65'E(WGS 84), marked with yellow lighted buoy. Characteristic: Fl(15) W 15 seconds 2 miles. Navigation in radius 100 metres from current meter station prohibited. Wide berth requested.*
- 0149 *Till next notice works in 44°33.071'N - 014°52.171'E (WGS 84) (Vrtlič, cape, Novalja). Wide berth and reduced speed requested.*
- 0124 *Luka Rijeka, Brajdica, mol, head, E side, light (LL 192/2843,5) in 45°19.17'N - 014°27,73'E unlit.*
- 0120 *Until next notice underwater works in 45°08'00"N - 014°13'40"E (Bobina bay).
Navigation, fishing and diving in radius 0,5 mile from position prohibited.*

VII

NAVAREA III

SECTION A

Warnings originated from October 23th 2014 2014:

545/14 BLACK SEA - GEORGIA

1.- Firing exercises, 23 and 24 OCT14, from 0900 UTC to 1800 UTC, in area bounded by:

41-55N 041-22E

41-55N 041-33E

41-48N 041-33E

41-48N 041-22E.

2.- Cancel this message on 241900 UTC OCT14.

544/14 EASTERN MEDITERRANEAN SEA - EGYPT

1.- Platform "SCARABEO-4" will be move from 31-47.93 032-08.10E to 31-54.38N 032-05.34E. Wide berth requested.

2.- Cancel this message on 232359 UTC OCT14.

542/14 BLACK SEA - KERCH STRAIT

1.- Gunnery firing exercises from 22 to 24 OCT14 from 0600 UTC to 1500 UTC, in area bounded by:

45-06.7N 036-52.0E

45-02.6N 036-58.0E

44-52.5N 037-11.0E

44-46.0N 036-39.0E

44-58.5N 036-36.0E

45-06.5N 036-44.0E.

2.- Cancel this message on 241600 UTC OCT14.

541/14 NORTH ADRIATIC SEA

1.- Firing exercises day 23 OCT14 from 1000 UTC to 1500 UTC in circular area, 5 NM radius, centred on 45-12.7N 012-52.7E.

2.- Cancel NAVAREA III 537/14.

3.- Cancel this message on 231600 UTC OCT14.

540/14 EASTERN MEDITERRANEAN SEA - TUNISIA EAST COAST

1.- Platform maintenance operations till 16 NOV14 by ship "SKANDI SKANSEN" in the following position: 34-22N 011-53E. 1000 metres berth requested.

2.- Cancel this message on 162359 UTC NOV14.

539/14 MEDITERRANEAN AND BLACK SEAS

NAVAREA III Warnings in force on 21 OCT14 at 0600 UTC.

2013: 113, 263, 637.

2014: 021, 452, 454, 470, 476, 477, 482, 490, 503, 505, 508, 509, 510, 513, 523, 528, 531, 532, 533, 534, 535, 536, 537, 538, 539.

1.- Only those less than 42 days old are daily broadcasted on SafetyNET at 1200 UTC and 2400 UTC.

2.- All NAVAREA III warnings in force are available on the web-site www.armada.mde.es/ihm/.

3.- New NAVAREA III warnings are also printed in the weekly edition of Spanish Notices to Mariners (section 5).

4.- Cancel this message on 272359 UTC OCT14.

538/14 EASTERN MEDITERRANEAN SEA - LEBANON

1.- Firing exercises 22 OCT14 from 0500 UTC to 1200 UTC, in area bounded by:

34-15.0N 034-34.0E

34-10.0N 034-41.3E

33-53.0N 034-26.0E

34-00.0N 034-14.0E.

2.- Cancel this message on 221300 UTC OCT14.

536/14 EASTERN MEDITERRANEAN SEA - TURKEY

1.- Seismic survey operations by "BARBAROS HAYREDDIN PASA", M/V "BRAVO SUPPORTER" and M/V "DEEP SUPPORTER", from 20 OCT14 to 30 DEC14, in area bounded by:

35-12.2N 034-48.9E

34-41.4N 034-48.0E

34-28.0N 033-50.0E

34-08.0N 033-50.0E

34-05.0N 033-10.0E

34-22.0N 033-10.0E

34-45.0N 034-13.0E.

6 NM berth requested.

2.- Cancel NAVAREA III 501/14.

3.- Cancel this message on 302359 UTC DEC14.

VII

534/14 **BLACK SEA**

1.- Naval training 20 thru 24 OCT14 from 0400 UTC to 1600 UTC, in area bounded by:

45-03.5N 036-17.0E

44-57.5N 036-23.0E

44-45.0N 036-24.0E

44-45.0N 035-50.0E

45-00.0N 035-50.0E.

And coast line.

2.- Cancel this message on 241700 UTC OCT14.

533/14 **EASTERN MEDITERRANEAN SEA - LEBANON**

1.- Firing exercises 21 OCT 14 from 1700 UTC to 1800 UTC, in area bounded by:

34-15.0N 034-3434-10.0N 034-41.3E

33-53.0N 034-26.0E

34-00.0N 034-14.0E.

2.- Cancel this message on 211900 UTC OCT14.

532/14 **EASTERN MEDITERRANEAN SEA**

1.- Naval firing exercises 20 thru 22 OCT14, from 0400 UTC to 1600 UTC, in area bounded by:

35-49N 034-56E

35-49N 035-22E

35-10N 035-33E

34-49N 035-13E

35-27N 034-46E.

2.- Cancel this message on 221700 UTC OCT14.

531/14 **WESTERN MEDITERRANEAN SEA - ALGERIA**

"RAS ROSA" lighthouse in position 36-56.8N 008-14.4E unlit.

528/14 **BLACK SEA**

1.- Drilling rig "ELENA-1" from 15 OCT14 to 15 JAN15, established in 44-20.88N 030-58.46E. Wide berth requested.

2.- Cancel this message on 152359 JAN15.

523/14 **BLACK SEA - ROMANIA**

Unlit yellow buoys moored in following positions:

44-21.6N 030-58.9E

44-21.2N 030-59.6E

44-20.5N 030-59.7E

44-20.0N 030-59.1E

44-19.9N 030-58.1E

44-20.3N 030-57.4E

44-21.0N 030-57.3E

44-21.5N 030-57.9E

44-17.6N 031-02.2E

44-17.0N 031-03.2E

44-16.1N 031-03.3E

44-15.4N 031-02.6E

44-15.3N 031-01.2E

44-15.8N 031-00.3E

44-16.8N 031-00.1E

44-17.4N 031-00.1E.

Wide berth requested.

513/14 **BLACK SEA**

Drilling platform "SIVASH" established in 45-35.1N 032-23.7E and drilling platform "TAVRIDA" established in 45-34.0N 032-22.2E.

Wide berth requested.

510/14 **STRAIT OF KERCH**

1.- Drilling operations until 31 DEC14, by pontoon "GOS-1", in the following positions:

45-18.6N 036-30.3E

45-18.5N 036-30.3E

45-18.5N 036-30.4E

45-18.3N 036-30.5E

45-18.2N 036-30.6E

45-18.1N 036-30.7E

45-18.0N 036-30.8E

45-17.9N 036-30.9E

45-17.5N 036-31.2E

45-17.4N 036-31.3E.

2.- Cancel this message on 312359 UTC DEC14.

VII

509/14 BLACK SEA - KERCH STRAIT

1.- Cable laying operations along the line joining the following positions:

44-58.38N 036-54.72E

44-56.41N 036-50.60E

44-52.70N 036-41.60E

44-50.83N 036-36.02E

44-50.25N 036-34.12E

44-49.02N 036-30.52E

44-48.55N 036-28.26E

44-47.09N 036-21.94E

44-46.11N 036-18.62E

44-43.84N 036-12.03E

44-43.14N 036-10.54E.

Anchorage prohibited at distance of 500 metres along the trackline joining these positions.

508/14 STRAIT OF KERCH

1.- Drilling operations by ship "IRBEN", in circular area 1NM radius centred on 45-18.86N 036-30.07E. The vessels in vicinity are requested to keep a sharp lookout and wide berth to the above mentioned ship.

2.- Cancel NAVAREA III 504/14.

503/14 EASTERN MEDITERRANEAN SEA - CYPRUS

1.- Platform "SAIPEM 10000" established in 33-56.60N 033-42.08E. 500 metres berth requested.

2.- Cancel NAVAREA III 499/14.

505/14 EASTERN MEDITERRANEAN SEA - EGYPT

Platform "SCARABEO 6" established in 32-06.4N 030-46.3E. Wide berth requested.

490/14 WESTERN MEDITERRANEAN SEA SPAIN

Charts 7B (INT 301)

1. NATO Exercise NOBLE MARINER 2014 (NOMR 14) will take place 13 OCT to 26 OCT 14 in, Atlantic Ocean, western approaches to the Strait of Gibraltar and Mediterranean Sea (Western area). A large number of military units will operate in eastern and western approaches to the Strait of Gibraltar and the S and SE coasts of Spain, between meridians 007-50.0W and 000-22.0E.

2. NATO forces will regularly exercise to secure innocent passage of merchant shipping. Merchant vessels within or transiting these areas are invited to participate on a no-cost / no delay basis. Any vessel wishing to assist by providing boarding and/or close escorting opportunities to NATO naval units is requested to contact the NATO Shipping Centre (NSC) at least 24 hours in advance of arrival in the exercise areas as follows:

E-mail: info@shipping.nato.int

Tel: +44 1923 956574

Fax: +44 1923 956575

3. Vessels are requested to provide the following information:

a. Vessel Name

b. IMO Number

c. MMSI and EMAIL contact details

d. Preferred method of contact (e.g TEL, EMAIL or INMARSAT)

e. DTG (UTC) / POSITION / SPEED / COURSE

f. Next port of call/ ETA

4. Vessels within or approaching the exercise areas may be contacted by naval units and by The Boarding Coordinator (BC) at NATO HQ.

5. Cancel this message 262359 UTC OCT 14.

482/14 EASTERN MEDITERRANEAN SEA - TUNISIA EAST COAST

1.- Drilling platform "RALPH COFFMAN" established on 34-24.14N 010-59.15E. 1000 metres berth requested.

2.- Cancel this message on 102359 UTC DEC14.

477/14 EASTERN MEDITERRANEAN SEA - TUNISIA EAST COAST

Buoy number 0 of "KERKENNAH" bank, in position: 35-04.00N 011-15.30E. Unlit.

476/14 EASTERN MEDITERRANEAN SEA - TUNISIA EAST COAST

Buoy number 2 of "KERKENNAH" bank, in position: 35-02.20N 011-38.50E. Unlit.

470/14 EASTERN MEDITERRANEAN SEA - MALTA

Oil rig "Zagreb 1" established in 35-47.3N 014-31.6E. Wide berth requested.

VII

454/14 EASTERN MEDITERRANEAN SEA - CYPRUS

1.- Exploration activities till 03 DEC14, in areas bounded by:

AREA A

33-33.0N 033-12.0E

33-53.0N 033-15.0E

34-07.0N 033-53.0E

33-53.0N 033-57.0E.

AREA B

34-11.0N 033-59.0E

34-27.0N 033-53.0E

34-27.0N 034-38.0E

34-11.0N 034-28.0E.

All ships are further requested to keep a sharp lookout maintaining 5 NM from the exploration vessels. Wide berth requested.

2.- Cancel this message on 032359 UTC DEC14.

452/14 EASTERN MEDITERRANEAN SEA - TURKEY

1.- Pipe laying operations until 15 JAN15, in vicinity the line joining the following positions:

35-59,0N 032-49,0E

35-22,9N 033-04,9E.

3NM berth requested.

2.- Cancel this message on 312359 UTC JAN15.

021/14 EASTERN MEDITERRANEAN SEA - LIBYA

1.- Currentmeters have been moored in following positions

1.1.- Bottom depth of 870 metres in position: 32-33.65N 019-49.03E, cable with top buoy at depth around 100 metres.

1.2.- Bottom depth of 1964 metres in position: 32-39.67N 017-56.02E, cable with top buoy at depth around 50 metres.

Operational for a period of 12 months. 1000 metres berth requested of the mentioned positions.

2.- Cancel this message on 152359 UTC JAN15.

637/13 EASTERN MEDITERRANEAN SEA - LIBYA

1.- Currentmeters have been moored in following positions

1.1.- Bottom depth of 1902 metres in position: 32-40.69N 017-59.90E, cable with top buoy at depth of 60 metres.

1.2.- Bottom depth of 824 metres in position: 32-31.20N 019-48.32E, cable with top buoy at depth of 60 metres. Operational for a period of 12 months.

2.- Cancel this message on 042359 UTC DEC14.

263/13 BLACK SEA - GEORGIA

1.- Restricted area established bounded by:

43-23.08N 040-00.36E

43-14.42N 039-48.54E

43-12.02N 040-00.24E

43-05.42N 040-04.24E

43-02.00N 040-09.00E

42-59.06N 040-14.48E

42-58.06N 040-23.36E

42-55.30N 040-28.48E

42-54.36N 040-35.12E

42-54.00N 040-43.48E

42-52.24N 040-46.00E

42-49.00N 040-51.30E

42-43.24N 040-55.00E

42-39.24N 040-59.36E

42-37.24N 041-05.24E

42-36.24N 041-13.00E

42-35.24N 041-15.18E

42-31.06N 041-17.00E

42-23.07N 041-18.23E

42-24.30N 041-33.23E.

2.- Cancel NAVAREA III 331/12.

13/13 WESTERN MEDITERRANEAN SEA - TUNISIA NORTH COAST

"KELIBIA" Tunisian NAVTEX station off air.

VII

*Summary of drilling rigs updated to NAVAREA III 539/14 warning.
Adriatic Sea-Ionian Sea.*

<i>Unknown</i>	<i>40°50.0N</i>	<i>018°17.0E</i>
<i>Bonaccia</i>	<i>43°36.0N</i>	<i>014°21.2E</i>
<i>Steward</i>	<i>44°12.8N</i>	<i>012°46.6E</i>
<i>Morena I</i>	<i>44°13.6N</i>	<i>012°29.0E</i>
<i>Annabella</i>	<i>44°13.7N</i>	<i>013°04.4E</i>
<i>Ika-A</i>	<i>44°21.5N</i>	<i>013°29.3E</i>
<i>Ida-B</i>	<i>44°26.8N</i>	<i>013°28.8E</i>
<i>Armida I</i>	<i>44°28.5N</i>	<i>012°27.2E</i>
<i>Unknown</i>	<i>44°30.0N</i>	<i>013°00.0E</i>
<i>Irina</i>	<i>44°31.7N</i>	<i>013°22.8E</i>
<i>Ivana B</i>	<i>44°41.2N</i>	<i>013°13.1E</i>
<i>Vesna</i>	<i>44°41.2N</i>	<i>013°19.1E</i>
<i>Ivana E</i>	<i>44°44.7N</i>	<i>013°14.8E</i>
<i>Izabela South</i>	<i>44°57.5N</i>	<i>013°09.1E</i>
<i>Ocean King</i>	<i>44°58.5N</i>	<i>013°08.0E</i>
<i>Izabela North</i>	<i>44°58.8N</i>	<i>013°07.8E</i>


VIII
OBAVIJESTI
Information

Nema ispravaka - *Nil*

Obavijesti za Male karte:
Information for Small Craft Charts:


SLOVENIJA-SLOVENIA

MK - 1 **Koper: oceanografske plutače, ODAS**

Ucrtati  i upisati Ž Bl(5) 20s 1m 4M na:

- a) 45°36'13"N - 13°40'35"E
- b) 45°36'07"N - 13°32'24"E

Koper: oceanographic buoys, ODAS

Insert  in and Ž Bl(5) 20s 1m 4M in:

- a) 45°36'13"N - 13°40'35"E
 - b) 45°36'07"N - 13°32'24"E
-

INTERNET EDITION



OBRAZAC ZA OBAVIJESTI
Note for information

Molimo pomorce da, koristeći ovaj standardni obrazac, obavijeste Nautički odsjek Hrvatskog hidrografskog instituta o otkrivenim opasnostima za plovidbu, uočenim promjenama na pomoćnim navigacijskim sredstvima i predlože potrebne promjene na kartama i navigacijskim publikacijama.

Mariners are requested to use this standard form to notify the Hydrographic Institute of the Republic of Croatia, Nautical Department, about discovered dangers to navigation, changes observed in aids to navigation, or corrections to charts and publications seen to be necessary.

Mjesto: Datum:
Place: Date:

Ime pošiljatelja (ime broda):
Name of sender (Name of ship):

Adresa ili pozivni znak i zastava broda:
Address or ship's call sign and flag:

Predmet:
Subject:


Prava ili procijenjena pozicija:
True or approx. position:

Karta ili publikacija:
Chart or publication:

Posljednji primljeni Oglas za pomorce:
Latest "Oglas za pomorce" received:

Sadržaj obavijesti:

Details:



POTPIS:
SIGNATURE:

Hrvatski hidrografski institut, Nautički odjel, Zrinsko-Frankopanska 161, 21000 Split, tel: +385/0/21/308-845, 098233450, fax: +385/0/21/347-208, E-mail: naut@hhi.hr.

Hydrographic Institute of the Republic of Croatia, Nautical Department, Zrinsko-Frankopanska 161, 21000 Split, Croatia, Tel: +385/0/21/308-845, 098233450, Fax: +385/0/21/347-208, E-mail: naut@hhi.hr.

POPIS POMORSKIH KARATA I NAVIGACIJSKIH PUBLIKACIJA
List of nautical charts and publication

POMORSKE KARTE
Nautical charts

Karta pomorska 100-15
Karta pomorska 100-16
Karta pomorska 100-17
Karta pomorska 100-18
Karta pomorska 100-19
Karta pomorska 100-20
Karta pomorska 100-21
Karta pomorska 100-22
Karta pomorska 100-23
Karta pomorska 100-24
Karta pomorska 100-25
Karta pomorska 100-26
Karta pomorska 100-27
Karta pomorska 100-28
Karta pomorska 100-29
Karta pomorska 100-30
Karta pomorska 300-31
Karta pomorska 300-32
Karta pomorska 300-33
Karta pomorska 300-34
Karta pomorska 300-35
Karta pomorska 300-36
Karta pomorska 300-37
Karta pomorska 10
Karta pomorska 11
Karta pomorska 13
Karta pomorska 14
Karta pomorska 15
Karta pomorska 16
Karta pomorska 17
Karta pomorska 20
Karta pomorska 22
Karta pomorska 32
Karta pomorska 37
Karta pomorska 47
Karta pomorska 50
Karta pomorska 63
Karta pomorska 83
Karta batimetrijska B 100
Karta pomorska 101
Karta pomorska 102
Karta pomorska 108
Karta pomorska 109
Karta pomorska INT 3410
Karta pomorska INT 3412
Karta pomorska INT 3414
Karta pomorska 151
Karta pomorska 152
Karta pomorska 153
Karte pomorske 154
Karta pomorska 50-3
Karta pomorska 50-4
Karta pomorska 50-20

POMORSKE KARTE
Nautical charts

Karta pomorska 301
Karta pomorska 302
Karta pomorska 303
Karta pomorska 401
Karta pomorska 402
Karta pomorska 501
Karta pomorska 502
Karta pomorska 512
Karta pomorska 518
Karta pomorska 525
Karta pomorska 533
Karta pomorska 534
Karta pomorska 535
Komplet malih karata - I dio
Komplet malih karata - II dio

PUBLIKACIJE
Publications

Peljar Jonskog mora i Malteških otoka
Popis svjetala (PS) i signala za maglu - Jadransko more - Jonsko more - Malteški otoci, 2014.
Znaci i kratice na hrvatskim pomorskim kartama 2013.
Katalog pomorskih karata i navigacijskih publikacija, 2013.
Peljar I - Jadransko more - istočna obala, 2012.
Peljar za male brodove, prvi dio, Piranski zaljev - Virsko more 2002.
Peljar za male brodove, drugi dio, Sedmovrače - Rt Oštra 2003.
Portolano per piccole imbarcazioni I. parte
Portolano per piccole imbarcazioni II. parte
Adriatic sea pilot volume I.
Adriatic sea pilot volume II.
Adrianautikführer für kleine Schiffe I. Teil
Adrianautikführer für kleine Schiffe II. Teil
Hidrografski godišnjak
Nautičke tablice, 1999.
Pomorske oznake, IALA sustav (novo izdanje)
Tablice morskih mijena, Jadransko more - istočna obala 2014.
Klimatološki atlas Jadranskog mora
Terestrička i elektronska navigacija, 1986.
Oglas za pomorce
"Andrija Mohorovičić" - izvještaj i rezultati oceanografskih istraživanja Jadranskog mora
Identifikator zvijezda (izdanje 1991)
Brodski dnevnik
Dnevnik stroja
Radioslužba 2012.
Nautički godišnjak 2014.
Priručnik za obuku radiooperatera s ograničenom ovlasti - morsko područje plovidbe A1 - ROC, 1999.
"Živi arhipelag u Hrvatskoj" - sjeverni, srednji i južni dio (hrvatski, engleski, njemački, talijanski)
Nautički priručnik s planovima luka: ZADARSKI ARHIPELAG, 2005 (hrvatski, francuski, engleski, njemački, talijanski)
101 INFO - Istočna obala Jadrana, informativna karta za nautičare, 2012.
"Jadranski arhipelag, akvatorij Split" (hrvatski i engleski)

PRODAJA KARATA I NAVIGACIJSKIH PUBLIKACIJA
Sales of charts and nautical publications

1. **NAVAL-ADRIA**, d.o.o., Budicinova 7, 51000 Rijeka, tel. i fax. +385 (0)51 267258
• Prodavaonica Nautika, 51222 Bakar, tel. i fax. +385 (0)51 761730, e-mail: naval-adria@ri.htnet.hr
2. **GEOSUSTAVI**, d.o.o., Gundulićeva 26, 21000 Split, tel. +385 (0)21 582208, fax. +385 (0)21 484556, e-mail: info@geosustavi.hr
3. **DOMINOVIĆ**, d.o.o., Trg hrvatske bratske zajednice b.b (NSK), 10000 Zagreb, tel. +381 (0)1 6150315, fax. +385 (0)1 6130111,
e-mail: dominovic@dominovic.hr
4. **MARINA STORES, LALIZAS MARINA** d.o.o, Kopilica 5, 21000 Split
Marina Stores, mreža prodavaonica:
 - Prodavaonica 1 - Split, Obala Lazareta 1, 21000 Split, tel. i fax. +385 (0)21 344371
 - Prodavaonica 2 - Split, Kopilica 5, 21000 Split, tel. +385 (0)21 490709 i fax. +385 (0)21 339060
 - Prodavaonica 3 - Zadar, Franka Lisice 91, 23000 Zadar, tel. i fax. +385 (0)23 302147
 - Prodavaonica 4 - Zagreb, Cvjetna cesta 11, 10000 Zagreb, tel. +385 (0)1 6183342, fax +385 (0)1 6183341
 - Prodavaonica 5 - Šibenik, Obala dr. Franje Tuđmana 2, 22000 Šibenik, tel. i fax. +385 (0)22 212268
 - Prodavaonica 6 - Dubrovnik (Mokošica), Na Skali 4, 20236 Mokošica - Dubrovnik, tel. i fax. +385 (0)20 454073
 - Prodavaonica 7 - Pula, Riva 14, 52100 Pula, tel. +385 (0)52 210904
 - Prodavaonica 8 - Rijeka, M. Barača 3, 51000 Rijeka, tel. i fax. +385 (0)51 343173
 - Prodavaonica 9 - Split (Mejaši), Josipa Jovića 8, 21000 Split, tel. i fax. +385 (0)21 566683
 - Prodavaonica 10 - Makarska, Kralja Zvonimira 3, 21300 Makarska, tel. i fax. +385 (0)21 679389
 - Prodavaonica 11 - Dubrovnik (Gruž), Obala Pape Ivana Pavla II br. 24, 20000 Dubrovnik, tel. i fax. +385 (0)20 313063
 - Prodavaonica 12 - Biograd na Moru, Kralja Petra Svačića 14, 23210 Biograd na Moru, tel. i fax. +385 (0)23 700866
 - Prodavaonica 13 - Trogir, Put Cumbrijana 22, 21220 Trogir, tel. i fax. +385 (0)21 883031
 - Prodavaonica 14 - Vodice, Dulcin 63, 22211 Vodice, tel. i fax. +385 (0)22 247544
5. **INVENTING**, d.o.o., Palinovečka 19f, 10000 Zagreb, tel. i fax. +385 (0)1 6523921, e-mail: inventing@zg.t-com.hr
6. **NAVIGATORE**, t.o., Riva Amfora 7, Červar-Porat, 52440 Poreč, tel. i fax. +385 (0)52 436663
7. **TRINAESTICA - 13**, t.o., Ulica kneza Domagoja 3, 23210 Biograd na moru, tel. +385 (0)23 383219
8. **MARINERA**, Obala kralja Petra Krešimira IV br. 11, 23210 Biograd na moru, tel. i fax. +385 (0)23 384882
9. **AC NAUTIK** e.U, Anton Hubmann Platz 1, 8077 Gössendorf, tel. +43 (0)676/30 74 163, e-mail: support@kuestenpatent-kroatien.at

Hrvatski hidrografski institut izdaje i službene elektroničke karte (ENC). Dostupne su preko naših distributera Jeppesen na www.jeppesen.com i Primar na www.primar.no

Official Electronic Navigational Charts (ENC) produced by the Hydrographic Institute of Croatia are available via our authorized distributors: Jeppesen on www.jeppesen.com and Primar on www.primar.no

Publikacije Hrvatskog hidrografskog instituta prodaju isključivo ovlašteni distributeri.
Charts and publications are sold by authorized sales agents only.