



ISSN 0030-0713

SVEZAK 4

OGLAS ZA POMORCE

NOTICE TO MARINERS

**HRVATSKI HIDROGRAFSKI INSTITUT
SPLIT - HRVATSKA**

Travanj / April 2014.

Oglasi / Notices: 1 - 32

"OGLAS ZA POMORCE" mjesečno je izdanje. Donosi obavijesti za ažuriranje pomorskih karata i navigacijskih publikacija Hrvatskog hidrografskog instituta za Jadransko more, Jonsko more i Malteške otoke.

"OGLAS ZA POMORCE" is a monthly edition. Contains information for keeping up-to-date Croatian charts and nautical publications for Adriatic Sea, Ionian Sea and Maltese Islands.

SADRŽAJ - CONTENTS

- I.** UVODNA OBJAŠNENJA, PREGLED ISPRAVAKA
Explanatory Notes, Index of Corrections
- II.** ISPRAVCI KARATA
Corrections to Charts
- III.** ISPRAVCI PELJARA
Corrections to Sailing Directions
- IV.** ISPRAVCI POPISA SVJETALA
Corrections to List of Lights
- V.** ISPRAVCI RADIOSLUŽBE
Corrections to Radio Service
- VI.** ISPRAVCI KATALOGA
Corrections to Catalogue
- VII.** NAVIGACIJSKI RADIOOGLASI
Reprints of Radio Navigational Warnings
- VIII.** OBAVIJESTI
Information

O svim promjenama važnima za sigurnost plovidbe molimo obavijestiti: HRVATSKI HIDROGRAFSKI INSTITUT, Nautički odjel, Zrinsko-Frankopanska 161, 21000 Split Tel.: +385/0/21/308-845, 098233450, Fax: 021/347-208, E-mail: naut@hhi.hr, www.hhi.hr / Tiskani formular je sastavni dio Oglasa.

For all changes important for the safety of navigation please notify: HYDROGRAPHIC INSTITUTE OF THE REPUBLIC OF CROATIA Nautical Department, Zrinsko-Frankopanska 161, 21000 Split, Croatia, Tel.: +385/0/21/308-845, 098233450, Fax: 021/347-208, E-mail: naut@hhi.hr, www.hhi.hr

The form, which is convenient for sending a report, is given at the end of this issue.

Godišnja pretplata / Annual Subscription: 330,00 kn

RAVNATELJ
doc.dr.sc. Nenad Leder

I

Uvodna objašnjenja *Explanatory Notes*

RADIOOGLASE za istočni dio Jadrana svakodnevno odašiljaju hrvatske obalne radiopostaje.

RADIO NAVIGATIONAL WARNINGS for east Adriatic coast are broadcasted daily by Croatian coastal radio stations.

DUBINE I VISINE određene su u metrima. Dubine se odnose na srednju razinu nižih niskih voda živih morskih mijena, a visine na srednju morsku razinu.

DEPTHS are in meters and are reduced to Chart Datum which is Mean Lower Low Water Springs.

HEIGHTS are above Mean Sea Level.

SEKTORI VIDLJIVOSTI svjetala i pokriveni smjerovi imaju vrijednost more-kopno (otok), ako nije drugačije naglašeno. Daljina vidljivosti svjetala izrađena je u nautičkim miljama za visinu motriteljeva oka (5m).

SECTORS OF LIGHTS. The limits of sectors and areas of visibility, and the alignment of direction lights and leading lights are given as seen from seaward. Range in nautical miles is given for the height of eye of the observer - 5 metres.

Svi oglasi za ispravak karata iz prethodne godine objavljuju se u OZP za siječanj tekuće godine.

All Notices for correction to charts of previous year are printed in January issue of the current year.

OZP	Oglas za pomorce	- <i>Notices to Mariners</i>
PS	Popis svjetala i signala za maglu	- <i>List of Lights</i>
RS	Radioslužba za pomorce	- <i>Radio Service</i>
RO	radiooglasi	- <i>Radio warnings</i>
M	nautička milja	- <i>Nautical mile</i>
AN		- <i>Avvisi ai Naviganti</i>
ANM		- <i>Admiralty Notices to Mariners</i>
L/L		- <i>Admiralty List of Lights</i>
(P)	prethodni oglasi	- <i>Preliminary Notices</i>
(T)	privremeni oglasi	- <i>Temporary Notices</i>
HHI	Hrvatski hidrografski institut	- <i>Hydrographic Institute of the Republic of Croatia</i>
MK	male karte	

I
Pregled ispravaka
Index of corrections


Karte <i>Charts</i>	Oglas broj <i>Notices No.</i>	Publikacije <i>Publications</i>	Oglas broj <i>Notice No.</i>
- 100-20	2, 3, 4, 5, 6, 7, 8, 9, 10, 11	Peljar I	14, 15, 16, 17, 18, 19, 20, 21, 22(T)
- Plan 512	12	Peljar za male brodove:	
- Plan 32	13	- I dio	23, 24
- 50-3	1	- II dio	25, 26, 27, 28, 29(T)
- 50-4	1	Popis svjetala i signala za maglu	30, 31, 32
		Radioslužba za pomorce	Nema ispravaka - <i>Nil</i>
		Ispravci Kataloga	Nema ispravaka - <i>Nil</i>

II


ISPRAVCI KARATA Corrections to Charts

JADRANSKO MORE - ADRIATIC SEA HRVATSKA - CROATIA


1 - 4/14 Cres, uvala Veli bok: područje ribogojilišta, svjetleće plutače

1. U crtati  (K48.1) spajanjem pozicija:


- a) 45°01'17"N - 014°21'31"E
- b) 45°01'25"N - 014°21'47"E
- c) 45°01'33"N - 014°21'43"E
- d) 45°01'32"N - 014°21'25"E
- e) 45°01'57"N - 014°21'31"E
- f) 45°01'40"N - 014°21'04"E

2. U crtati  na pozicije pod 1. a, b, c, d, e, f i upisati: Ž Bl 2s 2M

Cres, Veli bok Bay: marine farm, lighted buoys


1. Insert  (K48.1) by joining positions:

- a) 45°01'17"N - 014°21'31"E
- b) 45°01'25"N - 014°21'47"E
- c) 45°01'33"N - 014°21'43"E
- d) 45°01'32"N - 014°21'25"E
- e) 45°01'57"N - 014°21'31"E
- f) 45°01'40"N - 014°21'04"E


2. Insert  in positions ad. 1. a, b, c, d, e, f and abridged characteristic Ž Bl 2s 2M

Karte (posljednji ispravak) - Chart (Last correction): 50-3(1-3/14); 50-4(13-4/13).

2 - 4/14 Sjeveroistočna obala otoka Dugi otok, E od otoka: dubina


Upisati  na 44°06'12"N - 14°59'21"E

Dugi otok Island, NE coast, E of island: depth

Insert  in 44°06'12"N - 14°59'21"E

Karte (posljednji ispravak) - Charts (Last correction): 100-20 (2-12/13).

3 - 4/14 Zadar, Gaženica: novo svjetlo, karakteristika, sektor svjetla, lukobran


1. U crtati  na 44°05.5'N - 015°15.4'E i upisati: C Bl (2) 5s 9m 6M

2. Na poziciju svjetla pod 1. ucrtati smjerove 131° i 208° duljine 3000 m.

Smjerove 131° i 208° (77°) međusobno spojiti u smjeru kretanja kazaljke na satu lukom polumjera 2000 m i na luku upisati: Pot

3. Od pozicije svjetla pod 1. ucrtati F 4.1 do pozicije 44°05.6'N - 015°15.3'E

Zadar, Gaženica: new light, characteristic, sector of light, breakwater

1. Insert  in 44°05.5'N - 015°15.4'E and C Bl (2) 5s 9m 6M

2. To light position ad 1. plot limits of sector 131° and 208° line length 3000 m.

Connect limits 131° and 208° (77°) with arch semidiameter 2000 m and insert: Pot

3. From position ad.1 insert F 4.1 to position 44°05.6'N - 015°15.3'E

Karte (posljednji ispravak) - Charts (Last correction): 100-20(2-4/14).

4 - 4/14 Ugljan, Kukljica: sektor svjetla

Na poziciju svjetla 44°02.0'N - 014°15.5'E (PS/LL 410,1/E3167) ucrtati smjerove 108° i 125° duljine 2500 m.

Smjerove 108° i 125° (17°) međusobno spojiti u smjeru kretanja kazaljke na satu lukom polumjera 2000 m i na luku upisati: Pot

Ugljan, Kukljica: sector of light

To light position 44°02.0'N - 014°15.5'E (PS/LL 410,1/E3167) plot limits of sector 108° and 125°, line length 2500 m.

Connect limits 108° and 125° (17°) with arch semidiameter 2000 m and insert: Pot

Karte (posljednji ispravak) - Charts (Last correction): 100-20(3- 4/14).



5 - 4/14 Ždrelac, luka: karakteristika, sektor svjetla



- Promijeniti karakteristiku svjetla C Bl 3s (PS/LL 416,3/E3171,8) na približno 44°00.7'N - 015°17.1'E u: C Bl 3s 7m 3M
 - Na poziciju pod 1. ucrtati smjerove 243° i 327° duljine 2500 m.
- Smjerove 243° i 327° (084°) međusobno spojiti u smjeru kretanja kazaljke na satu lukom polumjera 2000 m i na luku upisati: Pot

Ždrelac, port: characteristic, sector of light



- Substitute light description C Bl 3s (PS/LL 416,3/E3171,8) in vicinity 44°00.7'N - 015°17.1'E by: C Bl 3s 7m 3M
 - To position ad.1 plot limits of sector 243° and 327°, line length 2500 m.
- Connect limits 243° and 327° (084°) with arch semidiameter 2000 m and insert: Pot
- Karte (posljednji ispravak) - *Charts (Last correction):* 100-20(4-4/14).

6 - 4/14 Srednji kanal, Lavdara, NE od otoka: područje ribogojilišta, svjetleće plutače

- Ucrtati  (K48.1) spajanjem pozicija:
 - 43°57'54"N - 015°13'42"E
 - 43°57'43"N - 015°14'08"E
 - 43°57'15"N - 015°14'05"E
 - 43°56'37"N - 015°13'48"E
 - 43°57'14"N - 015°12'51"E
 - Ucrtati  i upisati dio karakteristike Ž Bl 2M na pozicije pod 2., a, b, c, d, e
- Srednji kanal, Lavdara, NE of island: marine farm, lighted buoys**

- Insert  (K48.1) by joining positions:
 - 43°57'54"N - 015°13'42"E
 - 43°57'43"N - 015°14'08"E
 - 43°57'15"N - 015°14'05"E
 - 43°56'37"N - 015°13'48"E
 - 43°57'14"N - 015°12'51"E
 - Insert  and abridged characteristic Ž Bl 2M in positions ad. 1., a, b, c, d, e
- Karta (posljednji ispravak) - *Chart (Last correction):* 100-20(5-4/14).









7 - 4/14 Biograd n/m, marina, W lukobran: novo svjetlo, karakteristika

- Ucrtati  na 43°56'32"N - 015°26'41"E i upisati: Z Bl (2)
- Biograd n/m, Marina, W breakwater: new light, characteristic**
- Insert  in 43°56'32"N - 015°26'41"E and Z Bl (2)
- Karte (posljednji ispravak) - *Charts (Last correction):* 100-20(6-4/14).

8 - 4/14 Prolaz Proversa, otočić Sestrica vela: nova karakteristika

- Promijeniti karakteristiku svjetla B Bl 8s 47m 19M (PS/LL 366/E3134) na približno 43°51.2"N - 15°12.5"E u: B Bl 8s 47m 20M
- Prolaz Proversa, Sestrica vela Island: new characteristic**
- Substitute light description B Bl 8s 47m 19M (PS/LL 366/E3134) in vicinity 43°51.2"N - 15°12.5"E by: B Bl 8s 47m 20M
- Karte (posljednji ispravak) - *Charts (Last correction):* 100-20(7-4/14).

9 - 4/14 Prolaz Proversa: dubine

- Promijeniti  na 43°51'36"N - 15°12'36"E u: 
 - Promijeniti  na 43°51'18"N - 15°13'20"E u: 
- Prolaz Proversa: depths**
- Substitute  by  in 43°51'36"N - 15°12'36"E
 - Substitute  by  in 43°51'18"N - 15°13'20"E
- Karte (posljednji ispravak) - *Charts (Last correction):* 100-20 (8-4/14).

10 - 4/14 Pakoštane, glava lukobrana: sektor svjetla

- Na poziciju svjetla 43°54.3'N - 015°30.8'E (PS/LL 434,5/E3194) ucrtati smjerove 321° i 106° duljine 2500 m.
- Smjerove 321° i 106° (145°) međusobno spojiti u smjeru kretanja kazaljke na satu lukom polumjera 2000 m i na luku upisati: Pot
- Pakoštane, pier head: sector of light**
- To light position 43°54.3'N - 015°30.8'E (PS/LL 434,5/E3194) plot limits of sector 321° and 106°, line length 2500 m.
- Connect limits 321° and 106° (145°) with arch semidiameter 2000 m and insert: Pot
- Karte (posljednji ispravak) - *Charts (Last correction):* 100-20(9-4/14).

11 - 4/14 Pakoštane, Garafulin: sektor svjetla

Na poziciju svjetla 43°54.2'N - 015°30.9'E (PS/LL 434,53/E3195) ucrtati smjerove 041° i 115° duljine 2000 m.

Smjerove 041° i 115° (74°) međusobno spojiti u smjeru kretanja kazaljke na satu lukom polumjera 1600 m i na luku upisati: Pot


Pakoštane, Garafulin: sector of light

To light position 43°54.2'N - 015°30.9'E (PS/LL 434,53/E3195) plot limits of sector 041° and 115°, line length 2000 m.

Connect limits 041° and 115° (74°) with arch semidiameter 1600 m and insert: Pot

Karte (posljednji ispravak) - *Charts (Last correction): 100-20(10-4/14).*

12 - 4/14 Murtersko more, Vrgada, S od otoka: područje ribogojilišta, svjetleće plutače


1. Ucrtati  (K48.1) spajanjem pozicija:

a) 43°50'27"N - 015°30'40"E


b) 43°50'34"N - 015°30'51"E

c) 43°50'25"N - 015°31'02"E

d) 43°50'16"N - 015°30'59"E

2. Ucrtati  i upisati dio karakteristike Ž Bl 2s 2M na pozicije pod 1., a, b, c, d

Murtersko more, Vrgada, S of island: marine farm, lighted buoys


1. Insert  (K48.1) by joining positions:

a) 43°50'27"N - 015°30'40"E

b) 43°50'34"N - 015°30'51"E


c) 43°50'25"N - 015°31'02"E

d) 43°50'16"N - 015°30'59"E

2. Insert  and abridged characteristic Ž Bl 2s 2M in positions ad. 2., a, b, c, d

Karta (posljednji ispravak) - *Chart (Last correction): Plan 512(1-1/11).*


13 - 4/14 Dugi otok, Kanalić: novo svjetlo, karakteristika, sektor svjetla

1. Ucrtati  na 44°08'40"N - 014°51'09"E i upisati: Z Bl (2) 4s 3.5m 2M

2. Na poziciju svjetla pod 1. ucrtati smjerove 064° i 110° duljine 1600 m.

Smjerove 064° i 110° (46°) međusobno spojiti u smjeru kretanja kazaljke na satu lukom polumjera 1000 m i na luku upisati: Pot

Dugi otok, Kanalić: new light, characteristic, sector of light

1. Insert  in 44°08'40"N - 014°51'09"E and Z Bl (2) 4s 3.5m 2M

2. To light position ad 1. plot limits of sector 064° and 110° line length 1600 m.

Connect limits 064° and 110° (46°) with arch semidiameter 2000 m and insert: Pot

Karte (posljednji ispravak) - *Charts (Last correction): Plan 32 (prvi ispravak / first correction).*

III
ISPRAVCI PELJARA
Corrections to Sailing Directions

PELJAR I - JADRANSKO MORE - ISTOČNA OBALA
Izdanje - Edition 2012.

14 - 4/14 ISPS kodeks: stupanj sigurnosti za luke Republike Hrvatske

Redak 37, dodati:

Sukladno članku 8. Zakona o sigurnosnoj zaštiti pomorskih brodova i luka, Ministarstvo unutarnjih poslova uz prethodno mišljenje Ministarstva vanjskih i europskih poslova promijenilo je stupanj sigurnosne zaštite za brodove koji viju zastavu Republike Hrvatske, te se prilikom uplovljavanja brodova u teritorijalno more Ukrajine primjenjuje stupanj sigurnosne zaštite 2 (SL2).

Ministarstvo unutarnjih poslova određuje da luke u Republici Hrvatskoj u slučajevima uplovljavanja brodova koji viju zastavu Ukrajine primjenjuju stupanj sigurnosne zaštite 2 (SL2).

str. B 45

15 - 4/14 Kraljevica: svjetleća plutača

Redak 15, dodati:

stoji: ...plutača sa stupom i znakom na vrhu (lateralna desna) ispred rta Oštro i svjetlo na...

treba: ...plutača sa stupom i znakom na vrhu (lateralna desna) ispred rta Oštro, svjetleća plutača sa znakom na vrhu (lateralna desna) na južnoj strani ulaza u luku i svjetlo na...

str. 80

16 - 4/14 Poništava se ispravak 6(T)-12/13.

str. 117

17 - 4/14 JUGOZAPADNA OBALA DUGOG OTOKA od rta Veli rat do rta Vidilica: dubina

Redak 38, promijeniti:

stoji: ...jugoistočno od rta pličina (10.3), a ispred rta...

treba: ...jugoistočno od rta pličina (10.7), a ispred rta...

str. 146

18 - 4/14 Prolaz Vela Proversa: dubina

Redak 01, promijeniti:

stoji: ...paziti na pličinu (10.3) oko 0.4 milje sjeverno...

treba: ...paziti na pličinu (10.7) oko 0.4 milje sjeverno...

str. 148

19 - 4/14 OTOK VRGADA: ribogjilište

Redak 31, dodati:

Južno od otoka nalazi se ribogjilište označeno žutim svjetlećim plutačama (posebni značaj), žuti bljesak 2 sekunde 2 milje, unutar spojnice pozicija:

a) 43°50'27"N - 015°30'40"E

b) 43°50'34"N - 015°30'51"E

c) 43°50'25"N - 015°31'02"E

d) 43°50'16"N - 015°30'59"E

Ploviti oprezno, na sigurnoj udaljenosti i smanjenom brzinom.

str. 179

20 - 4/14 Poništava se ispravak 21(T)-11/12.

str. 220

21 - 4/14 Poništava se ispravak 8(T)-12/13.

str. 220

22(T) - 4/14 DUBROVNIK: podmorski radovi

Redak 01, dodati:

Do daljnijega podmorski radovi na približno 42°33.6'N - 018°01.3'E. Zabranjena plovidba, sidrenje i ribarenje u polumjeru 2 milje.

str. 278

III
PELJAR ZA MALE BRODOVE - I DIO
(Adriatic Sea Pilot - Volume I)
Izdanje - Edition 2002

23 - 4/14 Kraljevica: svjetleća plutača

ORIJENTACIJA, promijeniti:

stoji: ...u brodogradilištu, svjetleća zelena plutača ispred ulaza u luku, svjetlo na...

treba: ...u brodogradilištu, svjetleća zelena plutača sa stupom i znakom na vrhu (lateralna desna) ispred rta Oštro, svjetleća plutača sa znakom na vrhu (lateralna desna) na ulazu u luku, južna strana, svjetlo na...

str. 156

24 - 4/14 Poništava se ispravak 14(T)-12/13.

str. 221

III
PELJAR ZA MALE BRODOVE - II DIO
(Adriatic Sea Pilot - Volume II)
Izdanje - Edition 2003

25 - 4/14 VELA PROVERSA, prolaz: dubina

UPOZORENJE, promijeniti:

stoji: ...paziti na pličinu (10.3) oko 0.4 milje sjeverno...

treba: ...paziti na pličinu (10.7) oko 0.4 milje sjeverno...

str. 89

26 - 4/14 OTOK VRGADA: ribogojilište

Dodati:

Južno od otoka nalazi se ribogojilište označeno žutim svjetlećim plutačama (posebni značaj), žuti bljesak 2 sekunde 2 milje, unutar spojnice pozicija:

a) 43°50'27"N - 015°30'40"E

b) 43°50'34"N - 015°30'51"E

c) 43°50'25"N - 015°31'02"E

d) 43°50'16"N - 015°30'59"E

Ploviti oprezno, na sigurnoj udaljenosti i smanjenom brzinom.

str. 141

27 - 4/14 Poništava se ispravak 16(T)-12/13.

str. 186

28 - 4/14 Poništava se ispravak 29(T)-11/12.

str. 186

29(T) - 4/14 DUBROVNIK, luka: podmorski radovi

Dodati:

Do daljnega podmorski radovi na približno 42°33.6'N - 018°01.3'E.

Zabranjena plovidba, sidrenje i ribarenje u polumjeru 2 milje.

str. 283

IV
ISPRAVCI POPISA SVJETALA
Corrections to List of Lights

POPIS SVJETALA I SIGNALA ZA MAGLU
Izdanje - Edition 2014

30 - 4/14							
199,4	Kraljevica - S strana ulaza <i>plutača</i>	45 16.5 14 34.0	Fl(2) G 5s	3	Zeleni ↑ na zelenoj plutači	(0,4+0,6;0,4+3,6)s	
<hr/>							
31 - 4/14							
431 E3185,2	- Marina E lukobran, glava	43 56.5 15 26.7	Fl(2) R 5s	7	4 Crvena kula sa stupom i galerijom, 5m	(0,5+1;0,5+3)s	
<hr/>							
32 - 4/14							
432 E3185,4	- W lukobran, glava	43 56.5 15 26.7	Fl(2) G 5s	7	4 Zelena kula sa stupom i galerijom, 5m	(0,5+1;0,5+3)s	

V
ISPRAVCI RADIOSLUŽBE
Corrections to Radio Service

RADIOSLUŽBA
Izdanje - Edition 2012

Nema ispravaka - *Nil*

VI
ISPRAVCI KATALOGA
Corrections to Catalogue

KATALOG POMORSKIH KARATA I NAVIGACIJSKIH PUBLIKACIJA
Izdanje - Edition 2013

Nema ispravaka - *Nil*

VII
NAVIGACIJSKI RADIOOGLASI
RADIO NAVIGATIONAL WARNINGS

RADIOOGLASI na snazi 25. travnja 2014. u 0900 LT (0800 UTC)

2014. godina:

- 0053 Do daljnega M/B SVJETIONIK obavlja podmorske radove na približno 43°17,528'N - 017°01,283'E (ulaz u luku Makarska, jugoistočni rt poluotoka Sv. Petar).
Ploviti oprezno i smanjenom brzinom.
- 0051 Uvala Mala Lamjana, ribogojilište, označeno žutim svjetlećim plutačama (posebni značaj), žuti bljesak 2 sekunde 2 milje, unutar spojnica pozicija:
a) 44°01.872'N - 015°13.410'E (WGS 84)
b) 44°01.899'N - 015°13.518'E (WGS 84)
c) 44°01.959'N - 015°13.366'E (WGS 84)
d) 44°02.004'N - 015°13.484'E (WGS 84)
Ploviti oprezno, na sigurnoj udaljenosti i smanjenom brzinom.
- 0049 Šibenik, svjetleća plutača (posebni značaj) na 43°43'50.26"N - 15°53'31.29"E postavljena (Gat Vrulje).
Karakteristika: Ž K 1 sekunda 1 milja. Zabranjena plovidba, ribarenje, sidrenje i podvodne aktivnosti.
- 0048 Do daljnega podmorski radovi u polumjeru od 1 milje od pozicije 44°06.0'N - 15°15.0'E (Fontana Kolovare).
Ploviti oprezno i smanjenom brzinom.
- 0047 Do daljnega usidreno više plutajućih pontona u uvali Pod bolnicu (Valdibora).
Ploviti oprezno.
- 0040 Ribogojilište, označeno žutim svjetlećim plutačama (posebni značaj), žuti bljesak 2 sekunde 2 milje, unutar spojnica pozicija:
a) 43°50.439'N - 015°30.388'E
b) 43°50.567'N - 015°30.562'E
c) 43°50.414'N - 015°30.746'E
d) 43°50.260'N - 015°30.697'E
Ploviti oprezno, na sigurnoj udaljenosti i smanjenom brzinom.

RADIO NAVIGATIONAL WARNINGS in force on April 25th 2014 at 0900 LT (0700 UTC)

Year 2014:

- 0053 *Until next notice underwater works by M/V SVJETIONIK in vicinity 43°17.528'N - 017°01.283'E (Makarska port entrance, Sv. Petar Peninsula, SE cape).
Wide berth and reduced speed requested.*
- 0051 *Mala Lamjana cove, marine farm, marked by lighted buoys, special marks, Fl Y 2 seconds 2 miles, in area bounded by:
a) 44°01.872'N - 015°13.410'E (WGS 84)
b) 44°01.899'N - 015°13.518'E (WGS 84)
c) 44°01.959'N - 015°13.366'E (WGS 84)
d) 44°02.004'N - 015°13.484'E (WGS 84)
Wide berth, safe distance and reduced speed requested.*
- 0049 *Šibenik, light buoy, special mark in 43°43'50.26"N - 15°53'31.29"E established (Gat Vrulje).
Characteristic: Q Y 1 second 1 mile. Navigation, fishing, anchoring and underwater works prohibited.*
- 0048 *Until next notice underwater works in 1 mile radius from position 44°06.0'N - 15°15.0'E (Fontana Kolovare).
Wide berth and reduced speed requested.*
- 0047 *Until next notice floating pontoons anchored in the bay Pod bolnicu (Valdibora).
Wide berth requested.*
- 0040 *Marine farm, marked by lighted buoys, special marks, Fl Y 2 seconds 2 miles, in area bounded by:
a) 43°50.439'N - 015°30.388'E
b) 43°50.567'N - 015°30.562'E
c) 43°50.414'N - 015°30.746'E
d) 43°50.260'N - 015°30.697'E
Wide berth, safe distance and reduced speed requested.*

VII

NAVAREA III

SECTION A

Warnings originated from April 24st 2014 at 0900 LT (0700 UTC):

212/14 EASTERN MEDITERRANEAN SEA - LEBANON

1.- Firing exercises 24 APR14 from 0900 UTC to 1200 UTC, in area bounded by:

34-55.0N 035-20.0E

34-55.0N 035-25.0E

35-57.0N 035-25.0E

34-57.0N 035-20.0E.

2.- Cancel NAVAREA III 211/14.

3.- Cancel this message on 242359 UTC APR14.

210/14 BLACK SEA - RUSSIA

1.- Gunnery firing exercises days 24 and 25 APR14 from 0500 UTC to 1400 UTC, area bounded by:

45-06.5N 036-52.3E

43-53.5N 037-10.5E

43-59.0N 036-36.0E

44-46.0N 036-39.0E

45-06.5N 036-43.7E.

2.- Cancel this message on 251500 UTC APR14.

209/14 AEGEAN SEA

1.- Underwater search activity till 30 APR14 in area bounded by:

38-04.5N 025-52.5E

38-06.5N 025-48.9E

38-03.6N 025-45.5E

38-00.0N 025-47.5E.

Wide berth requested.

2.- Cancel this message 302359 UTC APR14.

208/14 MEDITERRANEAN AND BLACK SEAS

NAVAREA III Warnings in force on 22th APR14 at 0600 UTC.

2013: 113, 263, 637, 654.

2014: 021, 062, 087, 097, 116, 139, 140, 142, 146, 150, 157, 159, 162, 165, 166, 183, 184, 189, 190, 192, 196, 198, 199,200, 201, 202, 203, 204, 205, 206, 207, 208.

1.- Only those less than 42 days old are daily broadcasted on SafetyNET at 1200 UTC and 2400 UTC.

2.- All NAVAREA III warnings in force are available on the web-site www.armada.mde.es/ihm/.

3.- New NAVAREA III warnings are also printed in the weekly edition of Spanish Notices to Mariners (section 5).

4.- Cancel this message on 282359 UTC APR14.

207/14 BLACK SEA - RUSSIA

1.- Gunnery firing exercises 22 thru 26 APR14 from 0500 UTC to 1300 UTC, area bounded by:

44-12.0N 036-39.0E

44-31.0N 036-43.0E

44-31.0N 037-02.0E

44-19.0N 037-00.0E.

2.- Cancel this message on 261400 UTC APR14.

206/14 AEGEAN SEA

1.- Underwater survey operations from 21 APR14 to 30 APR14 in area bounded by:

38-04.5N 025- 52.5E

38-00.0N 025- 47.5E

37-51.7N 025- 59.5E

37-57.0N 026- 06.5E

38-01.2N 026- 02.5E

38-01.0N 025- 59.0E.

Wide berth requested.

2.- Cancel this message 302359 UTC APR14.

VII

205/14 BLACK SEA - ROMANIA

1.- Oceanographic survey operations by M/V "SEA SURVEYOR" from 21 APR14 to 28 JUL14, in area bounded by:

44-22.3N 030-45.3E

44-44.0N 031-09.8E

44-00.6N 031-24.3E

44-03.0N 031-09.6E.

2NM berth requested.

2.- Cancel this message on 282359 UTC JUL14.

204/14 BLACK SEA - ROMANIA

Wreck with depth 31 metres in position 43-57-40N 028-42.31E.

203/14 EASTERN MEDITERRANEAN SEA - TURKEY

1.- Pipe laying operations until 31 AUG14, in vicinity the line joining the following positions:

35-59,0N 032-49,0E

35-22,9N 033-04,9E.

3NM berth requested.

2.- Cancel this message on 312359 UTC AUG14.

202/14 BLACK SEA - UKRAINE

1.- Gunnery exercises 20 thru 26 APR14 from 0400 UTC to 1600 UTC, in area bounded by:

45-00N 032-16E

44-54N 032-33E

44-42N 032-49E

44-37N 032-40E

44-41N 032-12E

44-48N 032-08E.

2.-Cancel this message on 261700 UTC APR14.

201/14 BLACK SEA - UKRAINE

1.- Gunnery exercises 20 thru 26 APR14 from 0400 UTC to 1600 UTC, in area bounded by:

44-53N 032-55E

44-52N 033-11E

44-45N 033-11E

44-45N 033-06E.

2.- Cancel this message on 261700 UTC APR14.

200/14 WESTERN MEDITERRANEAN SEA - TUNISIA NORTH COAST

1.- Hydrographic survey operations by ship "LA PEROUSE" until 19 MAY14, towing underwater devices, in area bounded by:

38-07,5N 009-35,4E

38-00,4N 010-59,7E

37-16,2N 011-08,3E

37-30,4N 009-35,0E.

1000 metres berth requested.

2.- Cancel this message on 192359 UTC MAY14.

199/14 EASTERN MEDITERRANEAN SEA - TUNISIA EAST COAST

"HAMMAMET" lighthouse in position 36-23.7N 010-36.9E unlit.

198/14 WESTERN MEDITERRANEAN SEA - ALGERIA

Red light "ROCHER LES MOULES" in position 35-42.3N 001-00.8W unlit.

196/14 BLACK SEA - ROMANIA

1.- Oceanographic research by R/V "OGS EXPLORA NAVIGATOR" from 05 MAR14 to 31 MAY14, in area bounded by:

44-20.7N 030-45.2E

44-20.7N 030-47.2E

44-03.0N 031-09.6E

44-00.7N 031-24.3E

43-27.0N 031-19.8E

43-21.6N 031-06.4E

43-23.3N 030-59.5E

43-38.2N 030-28.6E

43-40.6N 029-50.3E

43-45.6N 029-15.2E

43-45.6N 028-49.8E

43-47.9N 028-49.7E

43-47.7N 028-34.5E

43-48.6N 028-35.5E

43-59.6N 028-40.2E

44-00.7N 028-40.0E

VII

44-00.8N 028-49.5E

44-16.1N 028-49.1E

44-16.0N 028-37.7E

44-20.8N 028-42.6E

44-20.7N 028-40.9E

44-20.8N 028-49.0E

44-21.3N 029-41.4E.

2 NM berth requested.

2.- Cancel NAVAREA III 104/14.

3.- Cancel this message on 312359 UTC MAY14.

192/14 BLACK SEA - TURKEY

1.- Firing exercise from 14 thru 30 APR14 from 0700 UTC to 1500 UTC in area bounded by:

42-11.0N 029-24.0E

42-25.0N 030-09.0E

41-49.0N 030-50.0E

41-45.0N 030-23.0E.

2.- Cancel this message on 301600 UTC APR14.

190/14 MEDITERRANEAN SEA

1.- Oceanographic survey operations by M/V "ANTEA" from 01 to 27 APR14 in following positions:

Ionian Sea

38-39.6N 018-16.2E

Adriatic Sea

42-36.1N 007-33.2E

43-23.6N 016-24.0E

42-53.7N 016-20.4E

42-32.9N 016-58.2E.

Tyrrhenian Sea

40-40.6N 014-10.1E

40-32.4N 014-00.8E

40-33.3N 013-51.6E.

Western Mediterranean

42-26.4N 003-36.5E

42-35.8N 003-12.2E

42-50.0N 003-28.1E

42-37.2N 003-45.7E

42-58.1N 004-28.6E

43-13.2N 004-31.5E

43-11.9N 005-08.4E

42-58.7N 005-23.9E.

2.- Cancel NAVAREA III 161/14.

3.- Cancel this message on 272359 UTC APR14.

189/14 EASTERN MEDITERRANEAN SEA - EGYPT

1.- Platforms operations maintenance by several ships, in vicinity of the following position:

31-16.24N 030-09.1E.

2.- Cancel this message on 262359 UTC APR14.

184/14 EASTERN MEDITERRANEAN SEA - TUNISIA EAST COAST

1.- Cable laying operation by ship "TELIRI" till 30 APR14, in vicinity the line joining the following positions:

36-48.7N 011-03.1E

36-48.0N 011-06.1E

36-59.0N 011-21.5E

37.15.9N 011-53.1E.

1000 metres berth requested, trawling and anchorage prohibited.

2.- Cancel this message on 302359 UTC APR14.

183/14 EASTERN MEDITERRANEAN SEA - EGYPT

1.- Platform "SCARABEO 4" established in 31-52,12N 032-01,95E.

2.- Wide berth requested.

166/14 BLACK SEA

Russian Black Sea fleet hydrographic department provides maritime safety navigation broadcasting navigational warnings and issue notices to marines at area of Crimean coast and inshore waters. Navigators and Crimean harbour masters requested to report any information concerning changes which effect on maritime safety navigation and address to Black Sea fleet hydrographic department via 299007 Sevastopol Gogol STR 37 Tel/Fax 0692-54-48-34/0692-54-45-07 E-mail gsblsf@mail.ru

VII

165/14 BLACK SEA - RUSSIA

1.- Survey operations by M/V "ILIYA" from 04 APR14 to 30 JUN14, in area bounded by:

42-26.8N 039-04.3E

43-12.8N 039-03.4E

43-22.8N 039-11.3E

43-23.8N 039-57.7E

43-15.1N 039-56.0E.

Wide berth requested.

2.- Cancel this message on 010001 UTC JUL14.

162/14 STRAIT OF KERCH

1.- Dangerous materials transshipment from 01 APR14 to 15 DEC14 in area bounded by:

45-05.0N 036-33.5E

45-11.3N 036-32.1E

45-10.9N 036-34.1E

45-07.6N 036-35.1E

45-05.5N 036-35.5E.

2. Cancel this message 152359 UTC DEC14.

159/14 BLACK SEA - ROMANIA

1.- Drilling operation by platform "PROMETEU" in PSN 44-45.2N 030-34.5E, from 01 APR14 to 15 MAY14.

The support vessels are "GSP ORION" and "ENTERPRISE".

Wide berth requested.

2.- Cancel this message on 152359 UTC MAY14.

157/14 EASTERN MEDITERRANEAN SEA - EGYPT

Drilling rig "SCARABEO 6" established in 32-05.63N 030-37.88E.

Wide berth requested.

150/14 WESTERN MEDITERRANEAN SEA - ALGERIA

"RAS AIGUILLE" lighthouse in position: 35-52.6N 000-29.2W light unreliable.

146/14 BLACK SEA - ROMANIA

Platform "GSP URANUS" established in 44-31.41N 029-33.92E.

Wide berth requested.

142/14 BLACK SEA - ROMANIA

1.- From 21 MAR14 to 01 OCT14 anchoring prohibited in circular area, radius 500 meters, centred in 43-52.23N 030-45.96E.

2.- Cancel NAVAREA III 127/14.

3.- Cancel this message on 012359 UTC OCT14.

116/14 EASTERN MEDITERRANEAN SEA - TUNISIA EAST COAST

1.- Fracturation activities by ship "BIGORANGE XVIII" till 04 MAY14 in position:

34-22.6N 011-52.2E.

1000 meters berth requested.

2.- Cancel this message on 042359 UTC MAY14.

097/14 AZOV SEA

1.- Geotechnical survey by ships "VIKTORIYA" and "KHOKHOL", till 30 APR14 in area bounded by:

45-58.0N 037-14.1E

45-58.1N 037-16.4E

45-56.5N 037-16.5E

45-56.5N 037-14.2E.

2.- Cancel this message on 302359 UTC APR14.

062/14 EASTERN MEDITERRANEAN SEA - TURKEY

1.- Seismic survey operations until 13 MAY14 by "BARBAROS HAYRETTIN PASA", M/V "BRAVO SUPPORTER" and M/V "DEEP SUPPORTER", in area bounded by:

35-31.6N 031-23.5E

34-57.4N 031-49.4E

34-43.7N 031-22.4E

35-17.8N 030-56.5E.

6NM berth requested.

2.- Cancel NAVAREA III 033/14

3.- Cancel this message on 132359 UTC MAY14.

VII

021/14 EASTERN MEDITERRANEAN SEA - LIBYA

1.- Currentmeters have been moored in following positions

1.1.- Bottom depth of 870 metres in position: 32-33.65N 019-49.03E, cable with top buoy at depth around 100 metres.

1.2.- Bottom depth of 1964 metres in position: 32-39.67N 017-56.02E, cable with top buoy at depth around 50 metres.

Operational for a period of 12 months.

1000 metres berth requested of the mentioned positions.

2.- Cancel this message on 152359 UTC JAN15.

654/13 BLACK SEA - KERCH STRAIT

Taman port and approaches.

Aerial bomb located in 45-07.97N 036-39.26E.

Anchor mine located in 45-07.73N 036-39.44E.

Bombshells located in 45-03.95N 036-35.12E and 45-03.94N 036-35.13E.

Navigation prohibited within 0.4NM of the mentioned positions.

637/13 EASTERN MEDITERRANEAN SEA - LIBYA

1.- Currentmeters have been moored in following positions

1.1.- Bottom depth of 1902 metres in position: 32-40.69N 017-59.90E, cable with top buoy at depth of 60 metres.

1.2.- Bottom depth of 824 metres in position: 32-31.20N 019-48.32E, cable with top buoy at depth of 60 metres.

Operational for a period of 12 months.

2.- Cancel this message on 042359 UTC DEC14.

263/13 BLACK SEA - GEORGIA

1.- Restricted area established bounded by:

43-23.08N 040-00.36E

43-14.42N 039-48.54E

43-12.02N 040-00.24E

43-05.42N 040-04.24E

43-02.00N 040-09.00E

42-59.06N 040-14.48E

42-58.06N 040-23.36E

42-55.30N 040-28.48E

42-54.36N 040-35.12E

42-54.00N 040-43.48E

42-52.24N 040-46.00E

42-49.00N 040-51.30E

42-43.24N 040-55.00E

42-39.24N 040-59.36E

42-37.24N 041-05.24E

42-36.24N 041-13.00E

42-35.24N 041-15.18E

42-31.06N 041-17.00E

42-23.07N 041-18.23E

42-24.30N 041-33.23E.

2.- Cancel NAVAREA III 331/12.

113/13 WESTERN MEDITERRANEAN SEA - TUNISIA NORTH COAST

"KELIBIA" Tunisian NAVTEX station off air.

VII

Summary of drilling rigs updated to NAVAREA III 215 /14 warning.

Adriatic Sea-Ionian Sea.


<i>Unknown</i>	40°50,0'N	18°17,0'E
<i>Bonaccia</i>	43°36,0'N	14°21,2'E
<i>Marica</i>	44°04,3'N	14°00,6'E
<i>Steward</i>	44°12,8'N	12°46,6'E
<i>Morena</i>	44°13,6'N	12°29,0'E
<i>Annabella</i>	44°13,7'N	13°04,4'E
<i>Ika-A</i>	44°21,5'N	13°29,3'E
<i>Anamaria</i>	44°21,8'N	13°22,5'E
<i>Ida - B</i>	44°26,8'N	13°28,8'E
<i>Ida - C</i>	44°27,7'N	13°30,3'E
<i>Armida 1</i>	44°28,5'N	12°27,2'E
<i>Ida - A</i>	44°29,7'N	13°26,7'E
<i>Unknown</i>	44°30,0'N	13°00,0'E
<i>Irina</i>	44°31,7'N	13°22,8'E
<i>Ivana C</i>	44°37,0'N	13°11,3'E
<i>Ana</i>	44°41,0'N	13°16,1'E
<i>Ivana B</i>	44°41,2'N	13°13,1'E
<i>Vesna</i>	44°41,2'N	13°19,1'E
<i>Ivana E</i>	44°44,7'N	13°14,8'E
<i>Ivana K</i>	44°44,7'N	13°18,0'E
<i>Ivana D</i>	44°47,0'N	13°15,8'E
<i>Isabela South</i>	44°57,5'N	13°09,1'E.
<i>Isabela North</i>	44°58,8'N	13°07,8'E.

VIII
OBAVIJESTI
Information


Nema informacija - Nil

Obavijesti za Male karte:
Information for Small Craft Charts:

MK - 13 Zadar, Gaženica: novo svjetlo, karakteristika, sektor svjetla, lukobran

1. Ucertati  na 44°05.5'N - 015°15.4'E i upisati: C Bl (2) 5s 9m 6M
2. Na poziciju svjetla pod 1. ucertati smjerove 131° i 208° duljine 3000 m.
- Smjerove 131° i 208° (77°) međusobno spojiti u smjeru kretanja kazaljke na satu lukom polumjera 2000 m i na luku upisati: Pot
3. Od pozicije svjetla pod 1. ucertati F 4.1 do pozicije 44°05.6'N - 015°15.3'E

Zadar, Gaženica: new light, characteristic, sector of light, breakwater

1. Insert  in 44°05.5'N - 015°15.4'E and C Bl (2) 5s 9m 6M
2. To light position ad 1. plot limits of sector 131° and 208° line length 3000 m.
- Connect limits 131° and 208° (77°) with arch semidiameter 2000 m and insert: Pot
3. From position ad.1 insert F 4.1 to position 44°05.6'N - 015°15.3'E

MK - 13 Ugljan, Kukljica: sektor svjetla

- Na poziciju svjetla 44°02.0'N - 014°15.5'E (PS/LL 410,1/E3167) ucertati smjerove 108° i 125° duljine 2500 m.
- Smjerove 108° i 125° (17°) međusobno spojiti u smjeru kretanja kazaljke na satu lukom polumjera 2000 m i na luku upisati: Pot

Ugljan, Kukljica: sector of light

- To light position 44°02.0'N - 014°15.5'E (PS/LL 410,1/E3167) plot limits of sector 108° and 125°, line length 2500 m.
- Connect limits 108° and 125° (17°) with arch semidiameter 2000 m and insert: Pot



MK - 13, MK - 14 Ždrelac, luka: karakteristika, sektor svjetla

1. Promijeniti karakteristiku svjetla C Bl 3s (PS/LL 416,3/E3171,8) na približno 44°00.7'N - 015°17.1'E u: C Bl 3s 7m 3M
2. Na poziciju pod 1. ucertati smjerove 243° i 327° duljine 2500 m.
- Smjerove 243° i 327° (084°) međusobno spojiti u smjeru kretanja kazaljke na satu lukom polumjera 2000 m i na luku upisati: Pot



Ždrelac, port: characteristic, sector of light

1. Substitute light description C Bl 3s (PS/LL 416,3/E3171,8) in vicinity 44°00.7'N - 015°17.1'E by: C Bl 3s 7m 3M
2. To position ad.1 plot limits of sector 243° and 327°, line length 2500 m.
- Connect limits 243° and 327° (084°) with arch semidiameter 2000 m and insert: Pot

MK - 13, MK - 14 Srednji kanal, Lavdara, NE od otoka: područje ribogojilišta, svjetleće plutače

1. Ucertati  (K48.1) spajanjem pozicija:
 - a) 43°57'54"N - 015°13'42"E
 - b) 43°57'43"N - 015°14'08"E
 - c) 43°57'15"N - 015°14'05"E
 - d) 43°56'37"N - 015°13'48"E
 - e) 43°57'14"N - 015°12'51"E
3. Ucertati  i upisati dio karakteristike Ž B1 2M na pozicije pod 2., a, b, c, d, e

Srednji kanal, Lavdara, NE of island: marine farm, lighted buoys

1. Insert  (K48.1) by joining positions:
 - a) 43°57'54"N - 015°13'42"E
 - b) 43°57'43"N - 015°14'08"E
 - c) 43°57'15"N - 015°14'05"E
 - d) 43°56'37"N - 015°13'48"E
 - e) 43°57'14"N - 015°12'51"E
2. Insert  and abridged characteristic Ž B1 2M in positions ad. 1., a, b, c, d, e

MK - 14 Pakoštane, glava lukobrana: sektor svjetla

Na poziciju svjetla 43°54.3'N - 015°30.8'E (PS/LL 434,5/E3194) ucrtati smjerove 321° i 106° duljine 2500 m.

Smjerove 321° i 106° (145°) međusobno spojiti u smjeru kretanja kazaljke na satu lukom polumjera 2000 m i na luku upisati: Pot

Pakoštane, pier head: sector of light

To light position 43°54.3'N - 015°30.8'E (PS/LL 434,5/E3194) plot limits of sector 321° and 106°, line length 2500 m.

Connect limits 321° and 106° (145°) with arch semidiameter 2000 m and insert: Pot

MK - 14 Pakoštane, Garafulin: sektor svjetla

Na poziciju svjetla 43°54.2'N - 015°30.9'E (PS/LL 434,53/E3195) ucrtati smjerove 041° i 115° duljine 2000 m.

Smjerove 041° i 115° (74°) međusobno spojiti u smjeru kretanja kazaljke na satu lukom polumjera 1600 m i na luku upisati: Pot

Pakoštane, Garafulin: sector of light

To light position 43°54.2'N - 015°30.9'E (PS/LL 434,53/E3195) plot limits of sector 041° and 115°, line length 2000 m.

Connect limits 041° and 115° (74°) with arch semidiameter 1600 m and insert: Pot



OBRAZAC ZA OBAVIJESTI
Note for information

Molimo pomorce da, koristeći ovaj standardni obrazac, obavijeste Nautički odsjek Hrvatskog hidrografskog instituta o otkrivenim opasnostima za plovidbu, uočenim promjenama na pomoćnim navigacijskim sredstvima i predlože potrebne promjene na kartama i navigacijskim publikacijama.

Mariners are requested to use this standard form to notify the Hydrographic Institute of the Republic of Croatia, Nautical Department, about discovered dangers to navigation, changes observed in aids to navigation, or corrections to charts and publications seen to be necessary.

Mjesto: Datum:
Place: Date:

Ime pošiljatelja (ime broda):
Name of sender (Name of ship):

Adresa ili pozivni znak i zastava broda:
Address or ship's call sign and flag:

Predmet:
Subject:

Prava ili procijenjena pozicija:
True or approx. position:

Karta ili publikacija:
Chart or publication:

Posljednji primljeni Oglas za pomorce:
Latest "Oglas za pomorce" received:

Sadržaj obavijesti:

Details:



POTPIS:
SIGNATURE:

Hrvatski hidrografski institut, Nautički odjel, Zrinsko-Frankopanska 161, 21000 Split, tel: +385/0/21/308-845, 098233450, fax: +385/0/21/347-208, E-mail: naut@hhi.hr.

Hydrographic Institute of the Republic of Croatia, Nautical Department, Zrinsko-Frankopanska 161, 21000 Split, Croatia, Tel: +385/0/21/308-845, 098233450, Fax: +385/0/21/347-208, E-mail: naut@hhi.hr.

POPIS POMORSKIH KARATA I NAVIGACIJSKIH PUBLIKACIJA
List of nautical charts and publication

POMORSKE KARTE
Nautical charts

Karta pomorska 100-15
Karta pomorska 100-16
Karta pomorska 100-17
Karta pomorska 100-18
Karta pomorska 100-19
Karta pomorska 100-20
Karta pomorska 100-21
Karta pomorska 100-22
Karta pomorska 100-23
Karta pomorska 100-24
Karta pomorska 100-25
Karta pomorska 100-26
Karta pomorska 100-27
Karta pomorska 100-28
Karta pomorska 100-29
Karta pomorska 100-30
Karta pomorska 300-31
Karta pomorska 300-32
Karta pomorska 300-33
Karta pomorska 300-34
Karta pomorska 300-35
Karta pomorska 300-36
Karta pomorska 300-37
Karta pomorska 10
Karta pomorska 11
Karta pomorska 13
Karta pomorska 14
Karta pomorska 15
Karta pomorska 16
Karta pomorska 17
Karta pomorska 20
Karta pomorska 22
Karta pomorska 32
Karta pomorska 37
Karta pomorska 47
Karta pomorska 50
Karta pomorska 63
Karta pomorska 83
Karta batimetrijska B 100
Karta pomorska 101
Karta pomorska 102
Karta pomorska 108
Karta pomorska 109
Karta pomorska INT 3410
Karta pomorska INT 3412
Karta pomorska INT 3414
Karta pomorska 151
Karta pomorska 152
Karta pomorska 153
Karte pomorske 154
Karta pomorska 50-3
Karta pomorska 50-4
Karta pomorska 50-20

POMORSKE KARTE
Nautical charts

Karta pomorska 301
Karta pomorska 302
Karta pomorska 303
Karta pomorska 401
Karta pomorska 402
Karta pomorska 501
Karta pomorska 502
Karta pomorska 512
Karta pomorska 518
Karta pomorska 525
Karta pomorska 533
Karta pomorska 534
Karta pomorska 535
Komplet malih karata - I dio
Komplet malih karata - II dio

PUBLIKACIJE
Publications

Peljar Jonskog mora i Malteških otoka
Popis svjetala (PS) i signala za maglu - Jadransko more - Jonsko more - Malteški otoci, 2014.
Znaci i kratice na hrvatskim pomorskim kartama 2013.
Katalog pomorskih karata i navigacijskih publikacija, 2013.
Peljar I - Jadransko more - istočna obala, 2012.
Peljar za male brodove, prvi dio, Piranski zaljev - Virsko more 2002.
Peljar za male brodove, drugi dio, Sedmovrače - Rt Oštra 2003.
Portolano per piccole imbarcazioni I. parte
Portolano per piccole imbarcazioni II. parte
Adriatic sea pilot volume I.
Adriatic sea pilot volume II.
Adrianautikführer für kleine Schiffe I. Teil
Adrianautikführer für kleine Schiffe II. Teil
Hidrografski godišnjak
Nautičke tablice, 1999.
Pomorske oznake, IALA sustav (novo izdanje)
Tablice morskih mijena, Jadransko more - istočna obala 2014.
Klimatološki atlas Jadranskog mora
Terestrička i elektronska navigacija, 1986.
Oglas za pomorce
"Andrija Mohorovičić" - izvještaj i rezultati oceanografskih istraživanja Jadranskog mora
Identifikator zvijezda (izdanje 1991)
Brodski dnevnik
Dnevnik stroja
Radioslužba 2012.
Nautički godišnjak 2014.
Priručnik za obuku radiooperatera s ograničenom ovlasti - morsko područje plovidbe A1 - ROC, 1999.
"Živi arhipelag u Hrvatskoj" - sjeverni, srednji i južni dio (hrvatski, engleski, njemački, talijanski)
Nautički priručnik s planovima luka: ZADARSKI ARHIPELAG, 2005 (hrvatski, francuski, engleski, njemački, talijanski)
101 INFO - Istočna obala Jadrana, informativna karta za nautičare, 2012.
"Jadranski arhipelag, akvatorij Split" (hrvatski i engleski)

PRODAJA KARATA I NAVIGACIJSKIH PUBLIKACIJA
Sales of charts and nautical publications

1. **NAVAL-ADRIA**, d.o.o., Budicinova 7, 51000 Rijeka, tel. i fax. +385 (0)51 267258
• Prodavaonica Nautika, 51222 Bakar, tel. i fax. +385 (0)51 761730, e-mail: naval-adria@ri.htnet.hr
2. **GEOSUSTAVI**, d.o.o., Gundulićeva 26, 21000 Split, tel. +385 (0)21 582208, fax. +385 (0)21 484556, e-mail: info@geosustavi.hr
3. **DOMINOVIĆ**, d.o.o., Trg hrvatske bratske zajednice b.b (NSK), 10000 Zagreb, tel. +381 (0)1 6150315, fax. +385 (0)1 6130111, e-mail: dominovic@dominovic.hr
4. **MARINA STORES, LALIZAS MARINA** d.o.o, Kopilica 5, 21000 Split
Marina Stores, mreža prodavaonica:
 - Prodavaonica 1 - Split, Obala Lazareta 1, 21000 Split, tel. i fax. +385 (0)21 344371
 - Prodavaonica 2 - Split, Kopilica 5, 21000 Split, tel. +385 (0)21 490709 i fax. +385 (0)21 339060
 - Prodavaonica 3 - Zadar, Franka Lisice 91, 23000 Zadar, tel. i fax. +385 (0)23 302147
 - Prodavaonica 4 - Zagreb, Cvjetna cesta 11, 10000 Zagreb, tel. +385 (0)1 6183342, fax +385 (0)1 6183341
 - Prodavaonica 5 - Šibenik, Obala dr. Franje Tuđmana 2, 22000 Šibenik, tel. i fax. +385 (0)22 212268
 - Prodavaonica 6 - Dubrovnik (Mokošica), Na Skali 4, 20236 Mokošica - Dubrovnik, tel. i fax. +385 (0)20 454073
 - Prodavaonica 7 - Pula, Riva 14, 52100 Pula, tel. +385 (0)52 210904
 - Prodavaonica 8 - Rijeka, M. Barača 3, 51000 Rijeka, tel. i fax. +385 (0)51 343173
 - Prodavaonica 9 - Split (Mejaši), Josipa Jovića 8, 21000 Split, tel. i fax. +385 (0)21 566683
 - Prodavaonica 10 - Makarska, Kralja Zvonimira 3, 21300 Makarska, tel. i fax. +385 (0)21 679389
 - Prodavaonica 11 - Dubrovnik (Gruž), Obala Pape Ivana Pavla II br. 24, 20000 Dubrovnik, tel. i fax. +385 (0)20 313063
 - Prodavaonica 12 - Biograd na Moru, Kralja Petra Svačića 14, 23210 Biograd na Moru, tel. i fax. +385 (0)23 700866
 - Prodavaonica 13 - Trogir, Put Cumbrijana 22, 21220 Trogir, tel. i fax. +385 (0)21 883031
 - Prodavaonica 14 - Vodice, Dulcin 63, 22211 Vodice, tel. i fax. +385 (0)22 247544
5. **INVENTING**, d.o.o., Palinovečka 19f, 10000 Zagreb, tel. i fax. +385 (0)1 6523921, e-mail: inventing@zg.t-com.hr
6. **NAVIGATORE**, t.o., Riva Amfora 7, Červar-Porat, 52440 Poreč, tel. i fax. +385 (0)52 436663
7. **TRINAESTICA - 13**, t.o., Ulica kneza Domagoja 3, 23210 Biograd na moru, tel. +385 (0)23 383219
8. **MARINERA**, Obala kralja Petra Krešimira IV br. 11, 23210 Biograd na moru, tel. i fax. +385 (0)23 384882

Hrvatski hidrografski institut izdaje i službene elektroničke karte (ENC). Dostupne su preko naših distributera C-MAP by Jeppesen na www.c-map.no i Primar na www.primar.no

Official Electronic Navigational Charts (ENC) produced by the Hydrographic Institute of Croatia are available via our authorized distributors: C-MAP by Jeppesen on www.c-map.no and Primar on www.primar.no

Publikacije Hrvatskog hidrografskog instituta prodaju isključivo ovlašteni distributeri.
Charts and publications are sold by authorized sales agents only.